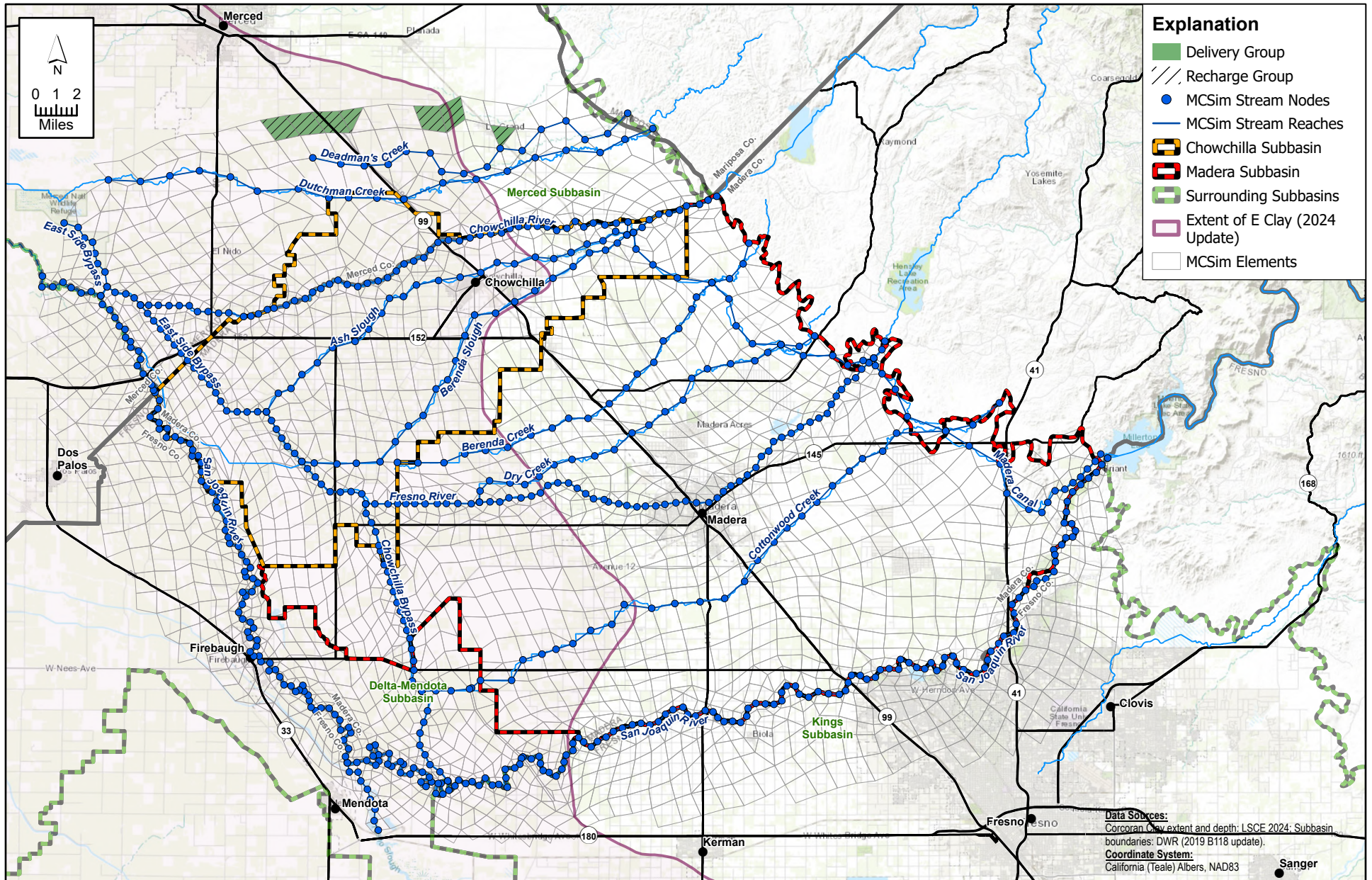


APPENDIX A

Delivery Locations for Surface Water Diversions and Project Diversions



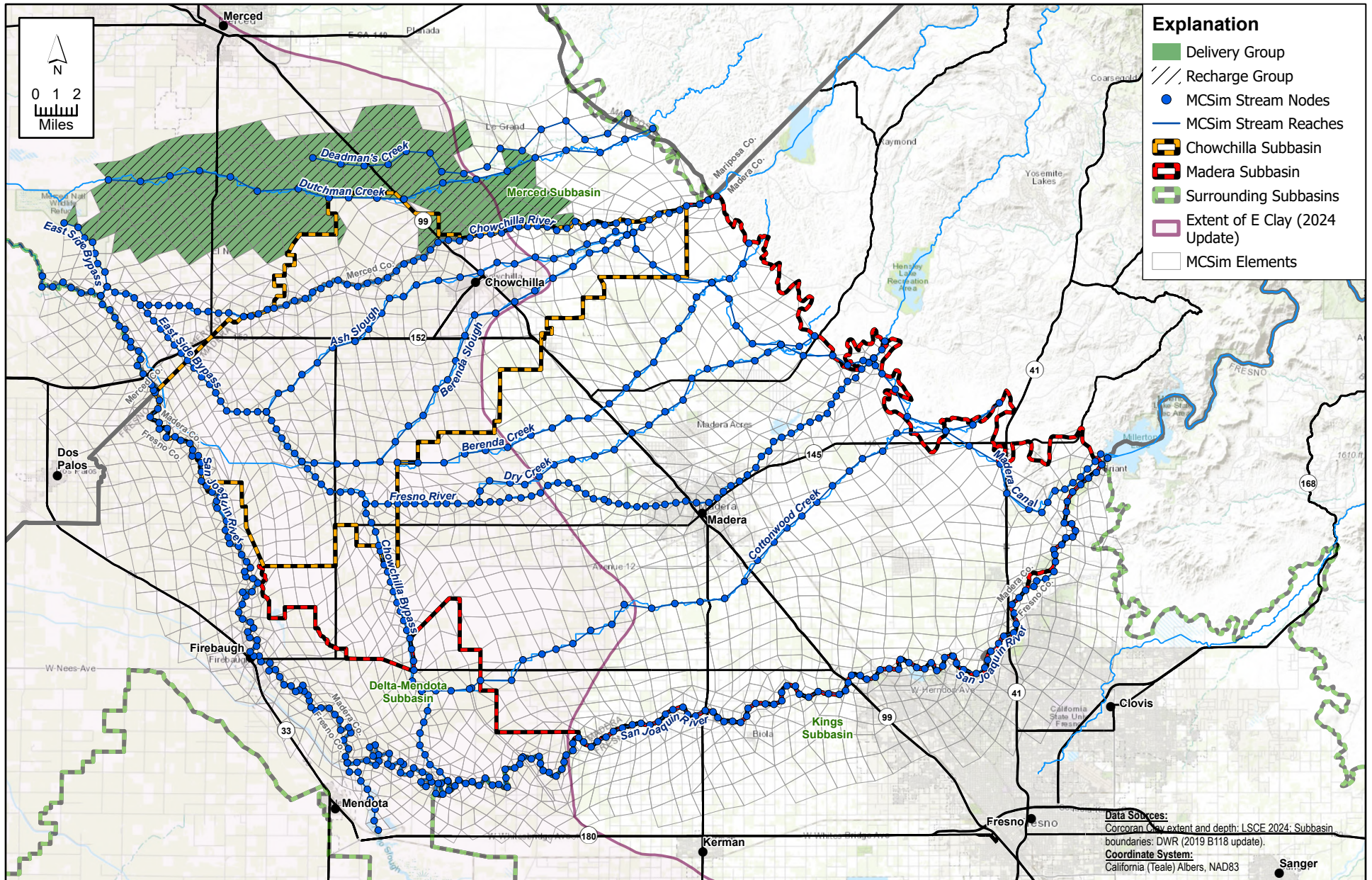
X:\2024\24-010 (1) Davids Eng. - Madera Subbasin 5-Year GSP Update\MODEL\MCSim_v2_GIS_20231101\DiversionLocations\DiversionLocations.aprx; DIV_X



FIGURE A-1

Surface Water Diversions - DIV_1

Madera-Chowchilla Groundwater-Surface Water Simulation Model (MCSim) - First Model Update



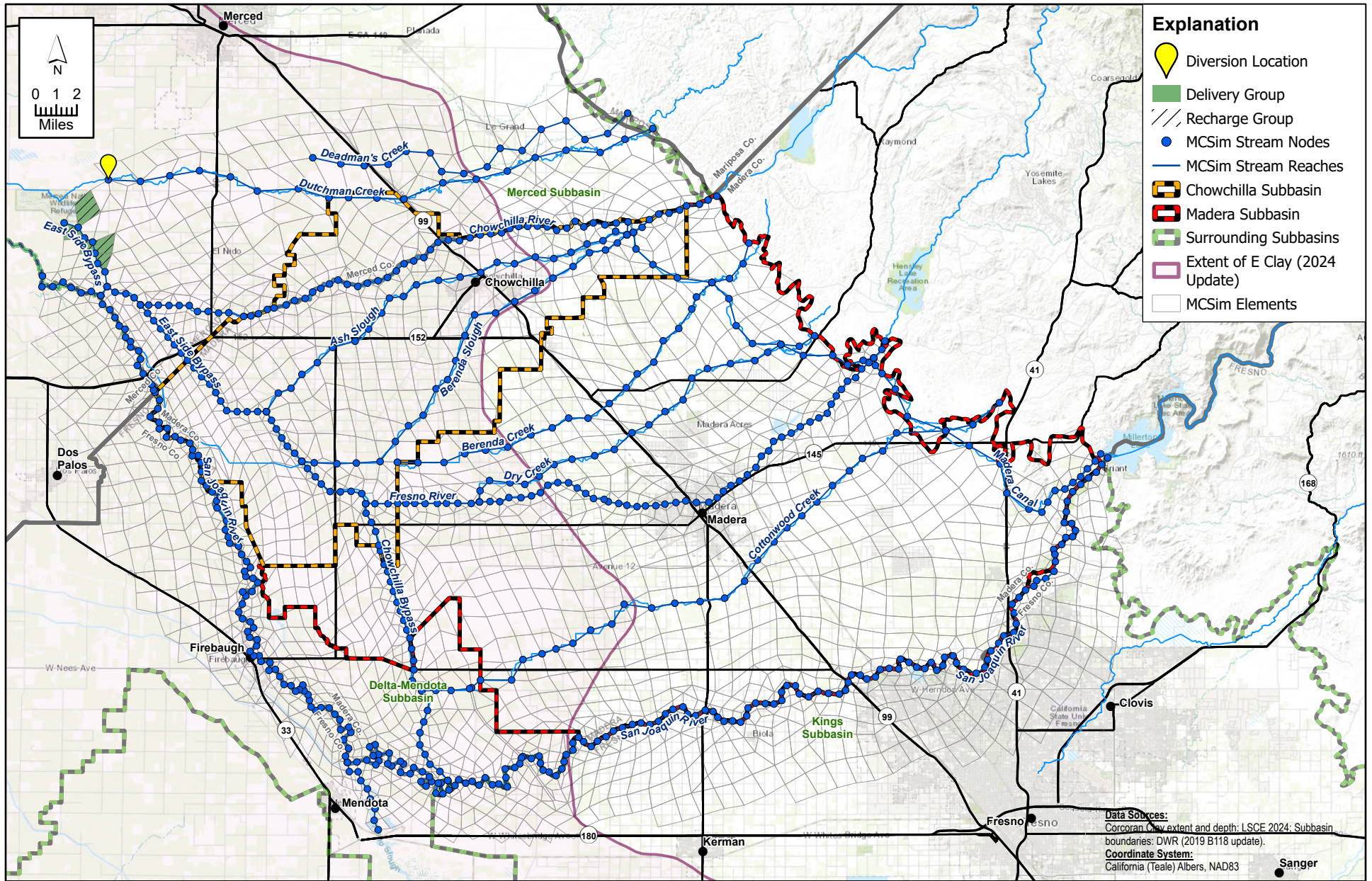
X:\2024\24-010 (1) Davids Eng. - Madera Subbasin 5-Year GSP Update\MODEL\MCSim_v2_GIS_20231101\DiversionLocations\DiversionLocations.aprx; DIV_X



FIGURE A-2

Surface Water Diversions - DIV_2

Madera-Chowchilla Groundwater-Surface Water Simulation Model (MCSim) - First Model Update



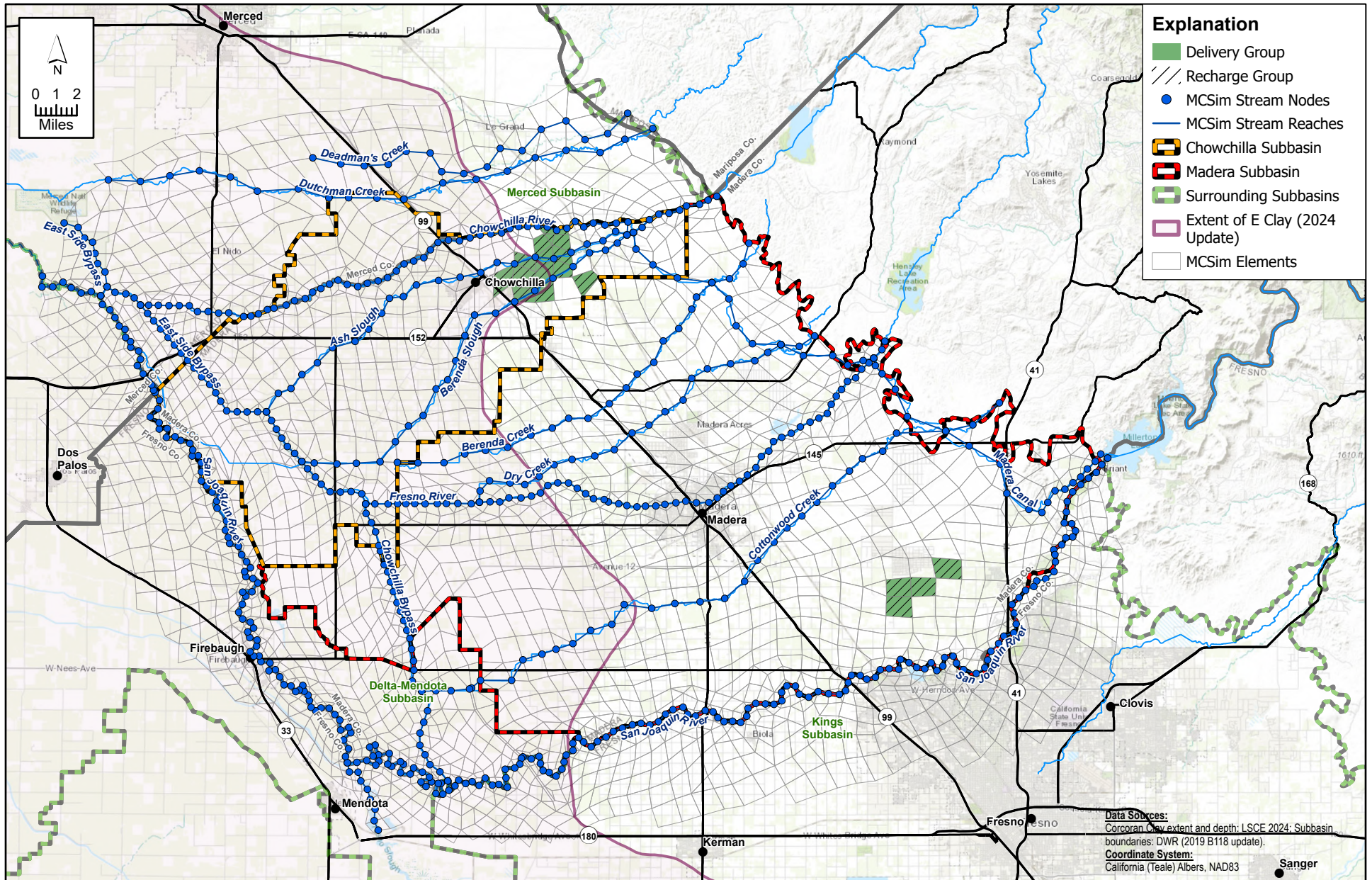
X:\2024\24-010 (1) Davids Eng. - Madera Subbasin 5-Year GSP Update\MODEL\MCSim_v2_GIS_20231101\DiversionLocations\DiversionLocations.aprx; DIV_X

FIGURE A-3

Surface Water Diversions - DIV_3

Madera-Chowchilla Groundwater-Surface Water Simulation Model (MCSim) - First Model Update





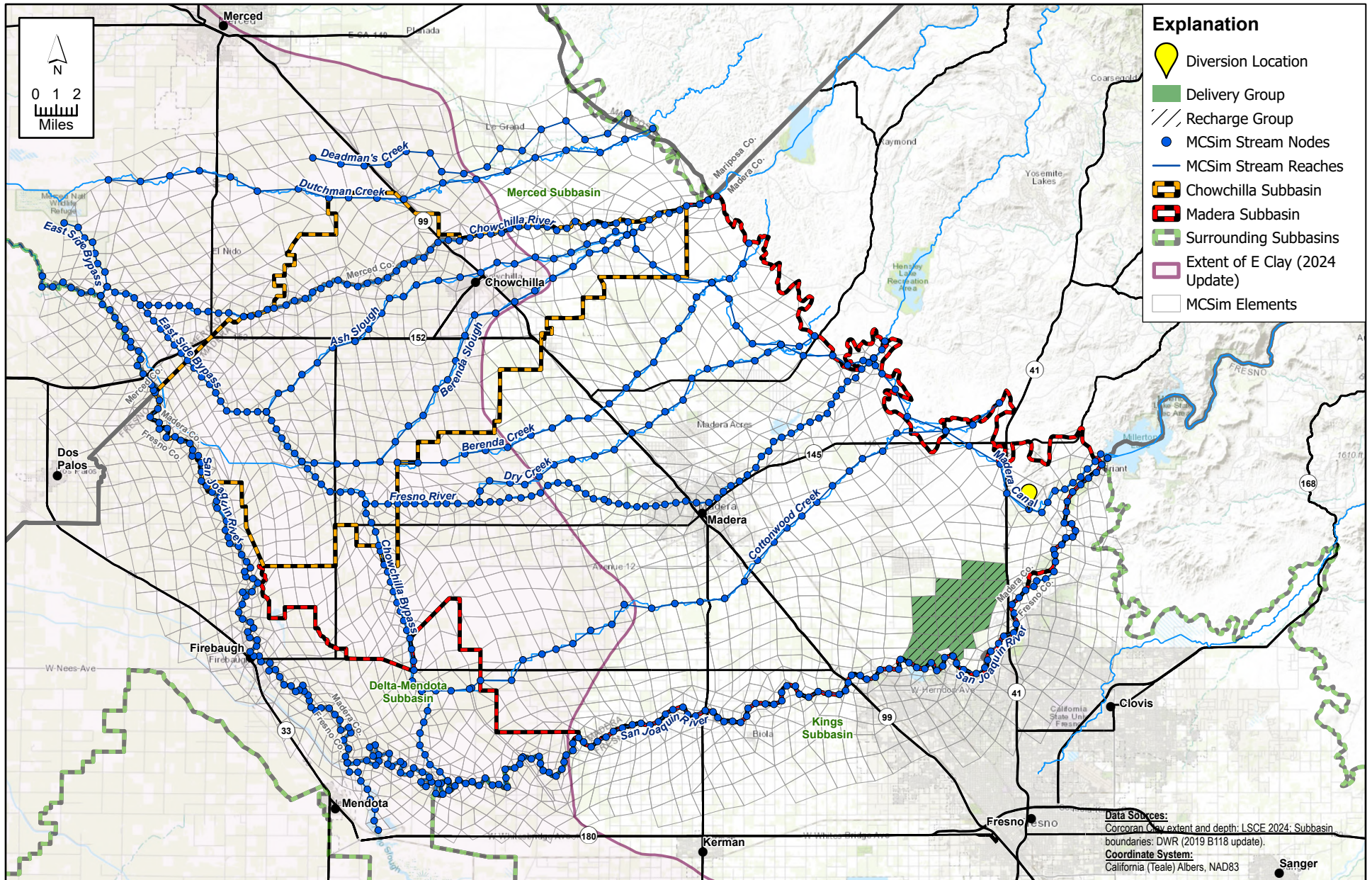
X:\2024\24-010 (1) Davids Eng. - Madera Subbasin 5-Year GSP Update\MODEL\MCSim_v2_GIS_20231101\DiversionLocations\DiversionLocations.aprx; DIV_X



FIGURE A-4

Surface Water Diversions - DIV_4

Madera-Chowchilla Groundwater-Surface Water Simulation Model (MCSim) - First Model Update

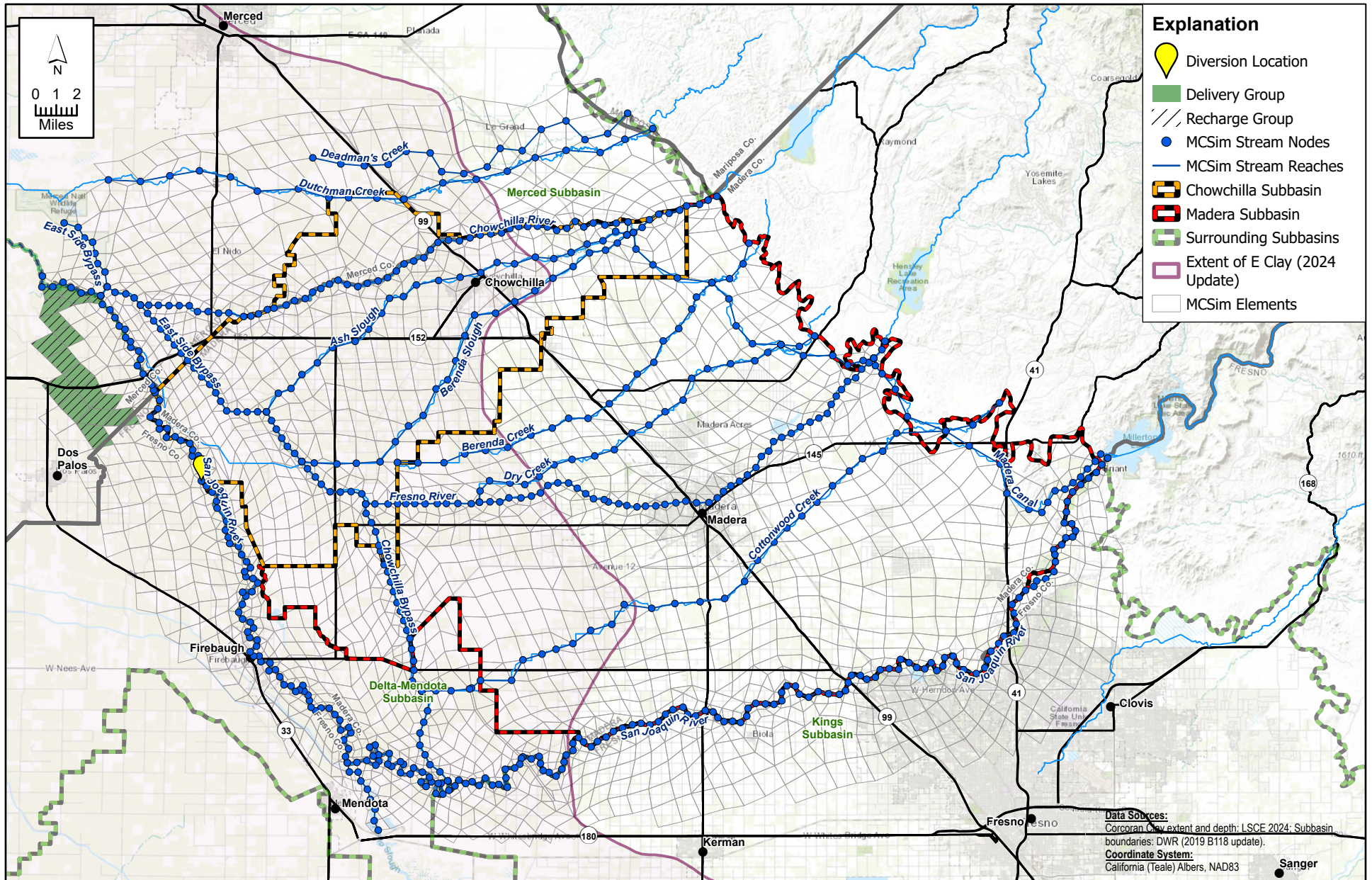


X:\2024\24-010 (1) Davids Eng. - Madera Subbasin 5-Year GSP Update\MODEL\MCSim_v2_GIS_20231101\DiversionLocations\DiversionLocations.aprx; DIV_X

FIGURE A-5

Surface Water Diversions - DIV_5

Madera-Chowchilla Groundwater-Surface Water Simulation Model (MCSim) - First Model Update



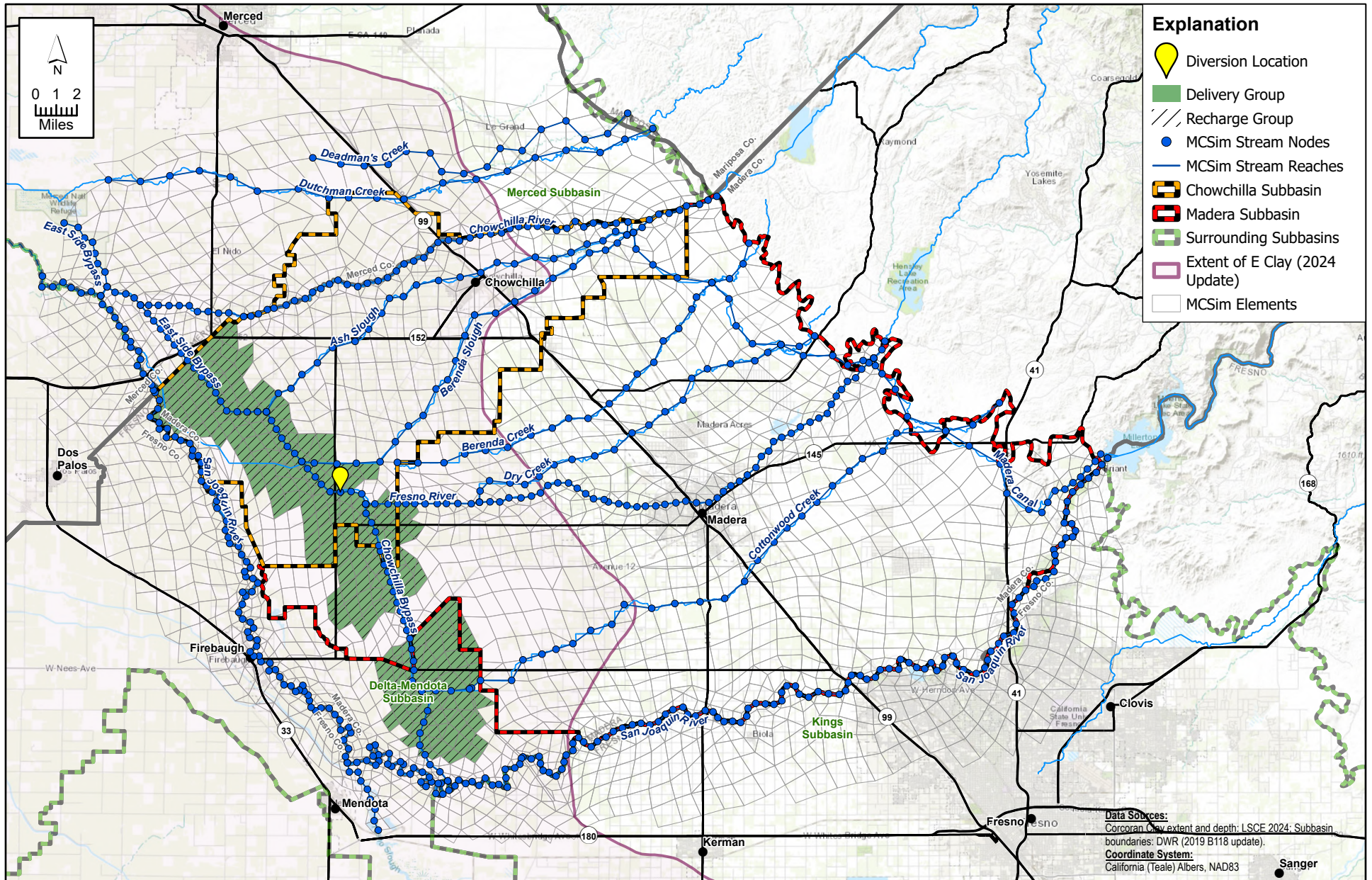
X:\2024\24-010 (1) Davids Eng. - Madera Subbasin 5-Year GSP Update\MODEL\MCSim_v2_GIS_20231101\DiversionLocations\DiversionLocations.aprx; DIV_X



FIGURE A-6

Surface Water Diversions - DIV_6

Madera-Chowchilla Groundwater-Surface Water Simulation Model (MCSim) - First Model Update



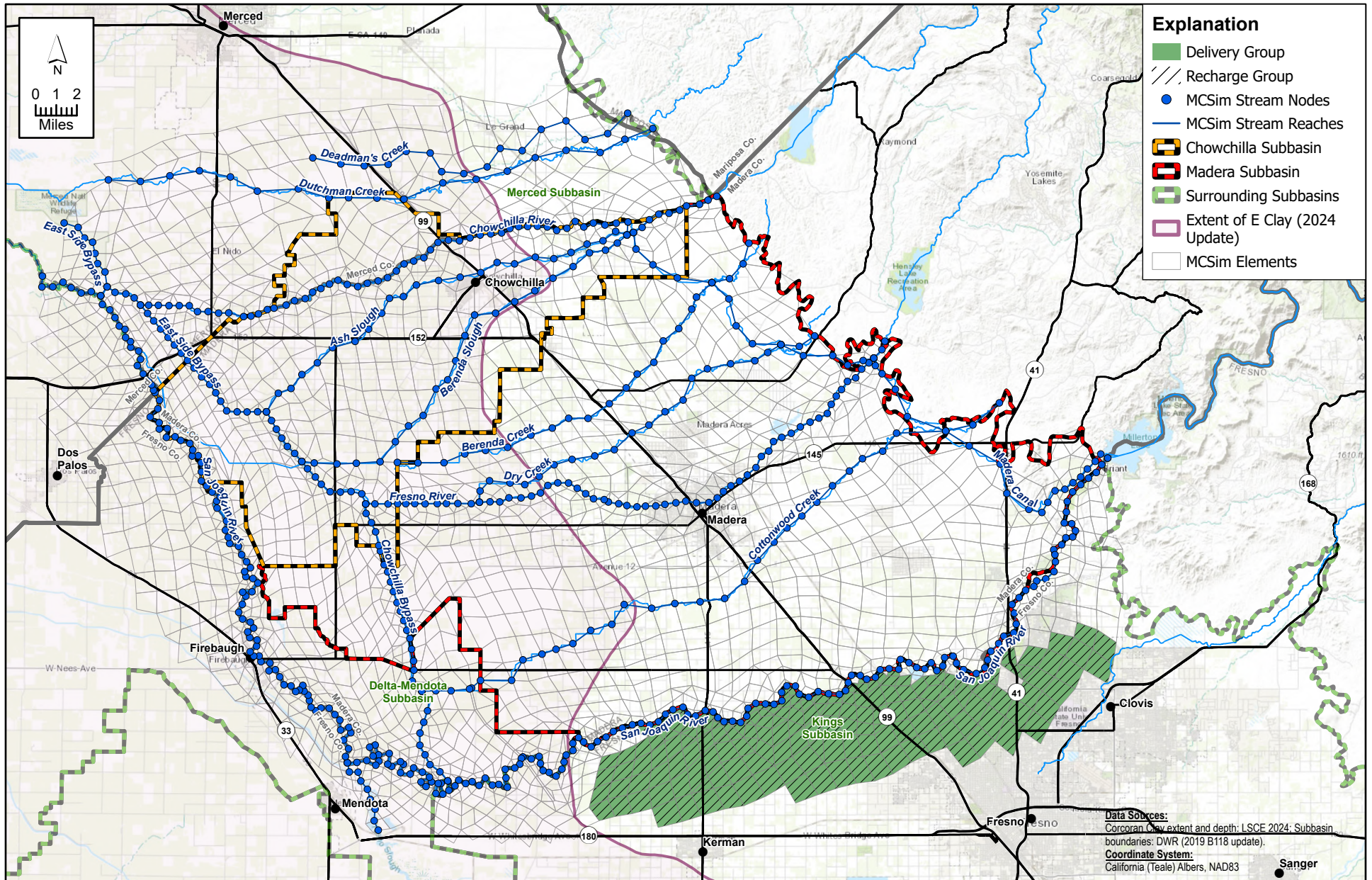
X:\2024\24-010 (1) Davids Eng. - Madera Subbasin 5-Year GSP Update\MODEL\MCSim_v2_GIS_20231101\DiversionLocations\DiversionLocations.aprx; DIV_X

FIGURE A-7

Surface Water Diversions - DIV_7

Madera-Chowchilla Groundwater-Surface Water Simulation Model (MCSim) - First Model Update





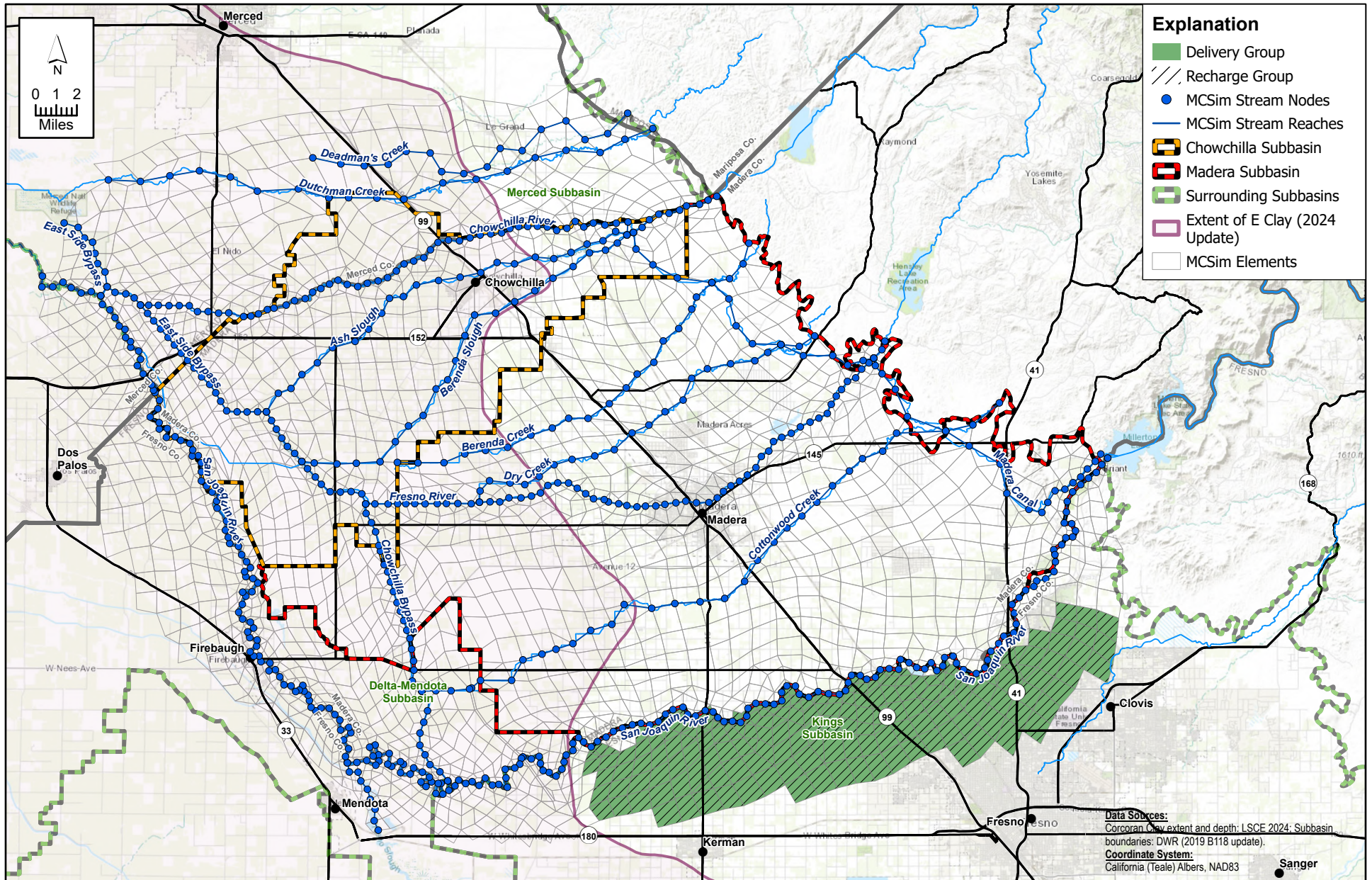
X:\2024\24-010 (1) Davids Eng. - Madera Subbasin 5-Year GSP Update\MODEL\MCSim_v2_GIS_20231101\DiversionLocations\DiversionLocations.aprx; DIV_X

FIGURE A-8

Surface Water Diversions - DIV_8

Madera-Chowchilla Groundwater-Surface Water Simulation Model (MCSim) - First Model Update





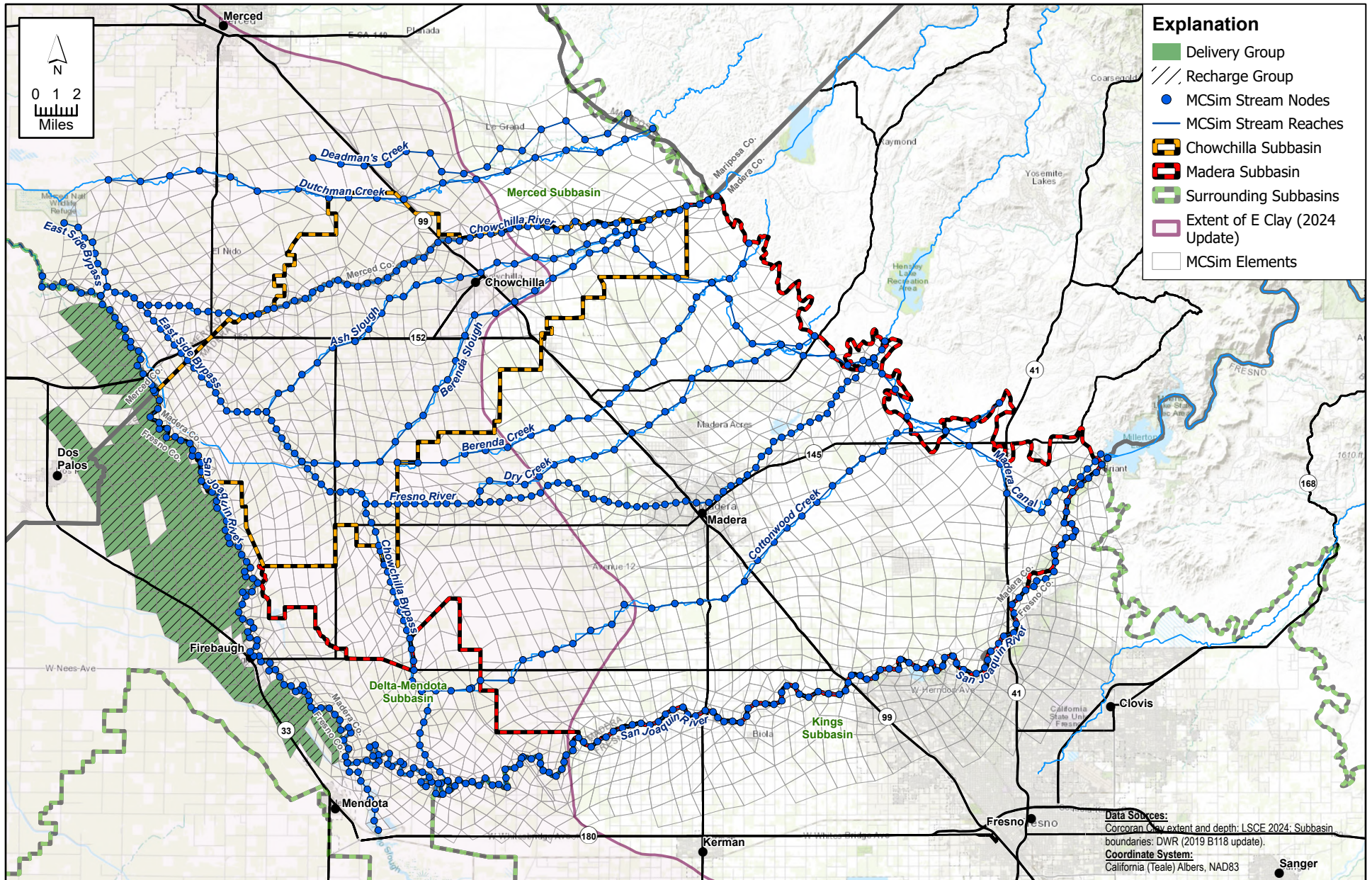
X:\2024\24-010 (1) Davids Eng. - Madera Subbasin 5-Year GSP Update\MODEL\MCSim_v2_GIS_20231101\DiversionLocations\DiversionLocations.aprx; DIV_X



FIGURE A-9

Surface Water Diversions - DIV_9

Madera-Chowchilla Groundwater-Surface Water Simulation Model (MCSim) - First Model Update



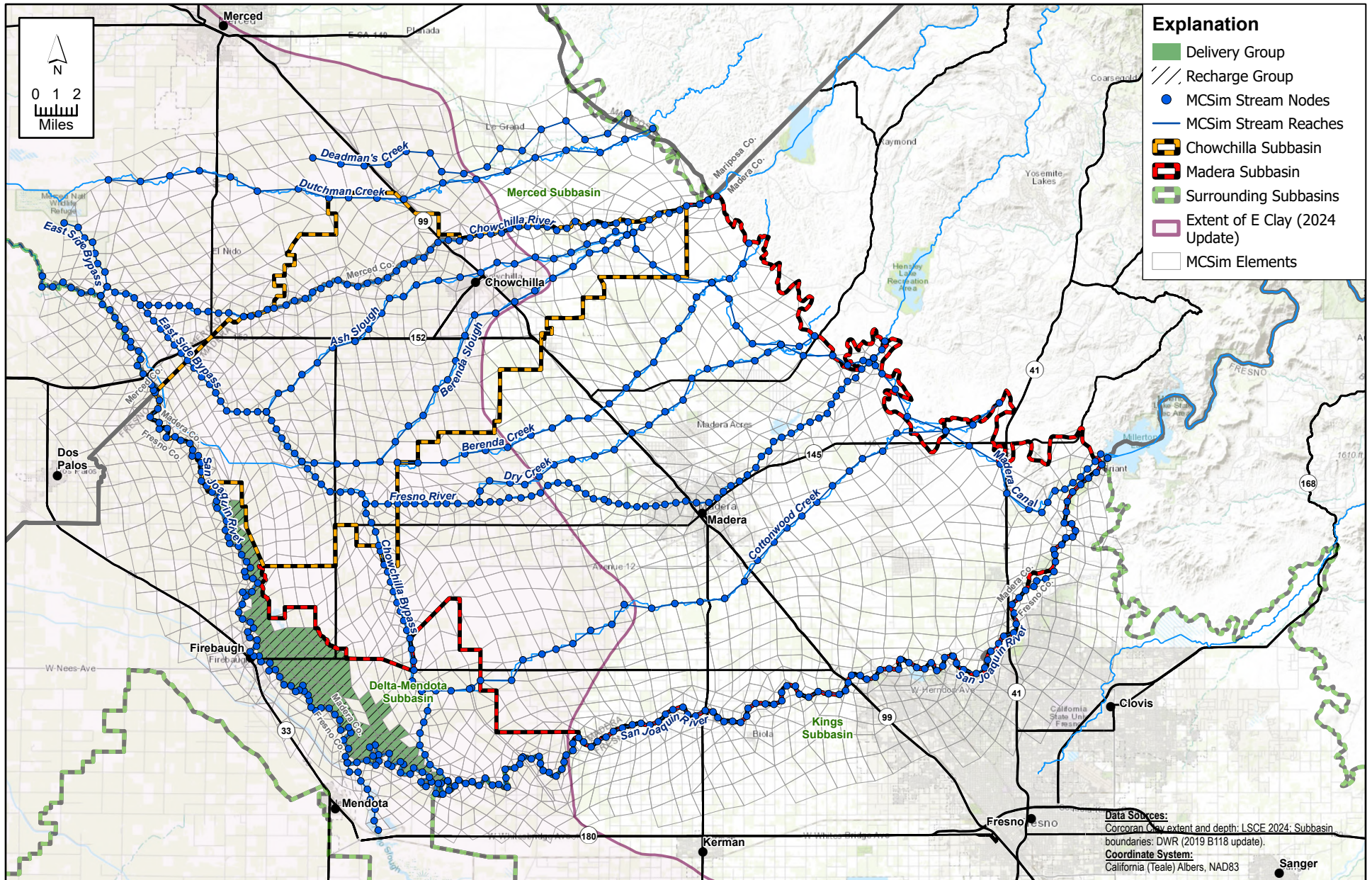
X:\2024\24-010 (1) Davids Eng. - Madera Subbasin 5-Year GSP Update\MODEL\MCSim_v2_GIS_20231101\DiversionLocations\DiversionLocations.aprx; DIV_X

FIGURE A-10

Surface Water Diversions - DIV_10

Madera-Chowchilla Groundwater-Surface Water Simulation Model (MCSim) - First Model Update





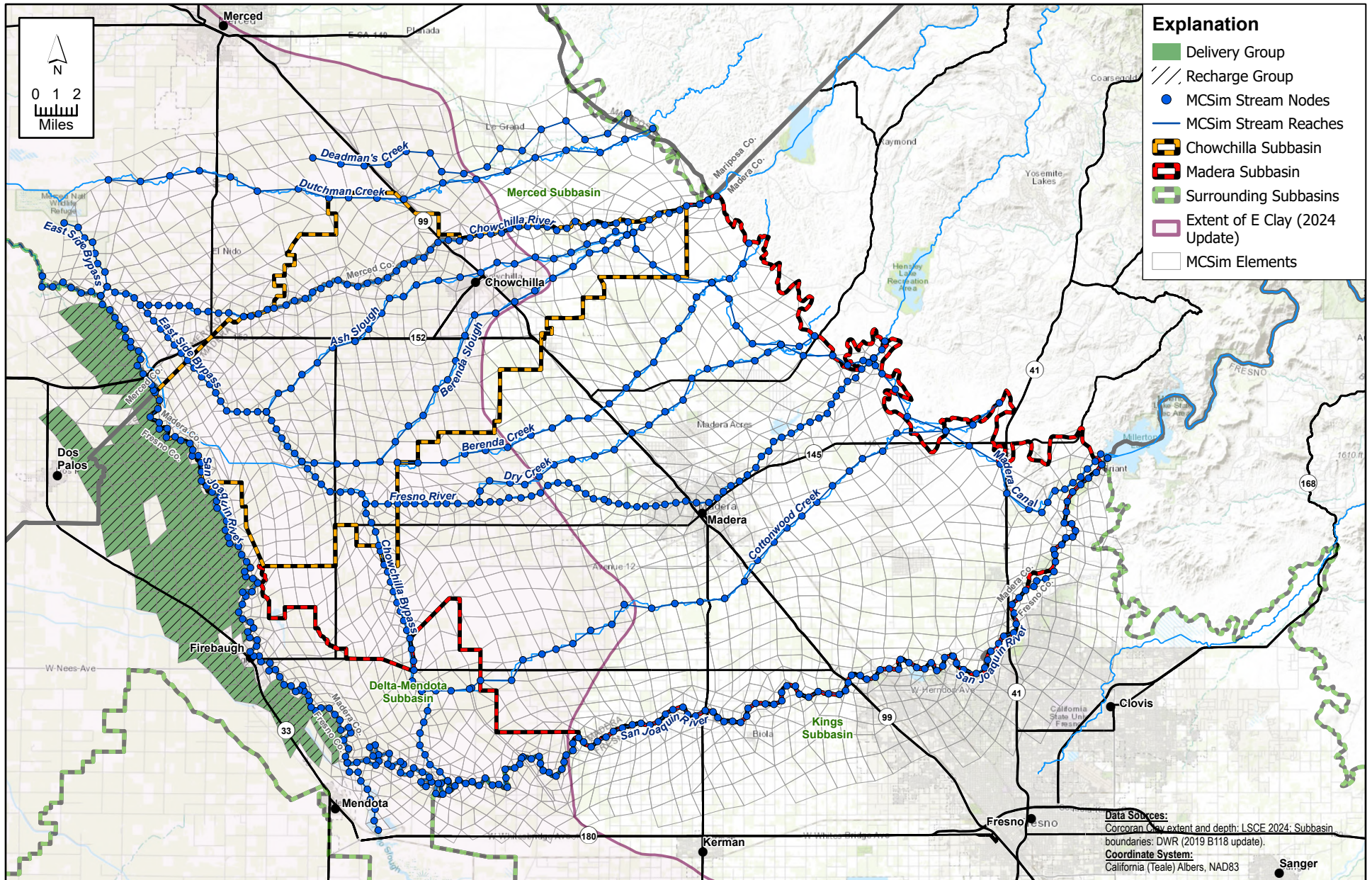
X:\2024\24-010 (1) Davids Eng. - Madera Subbasin 5-Year GSP Update\MODEL\MGSim_v2_GIS_20231101\DiversionLocations\DiversionLocations.aprx; DIV_X

FIGURE A-11

Surface Water Diversions - DIV_11

Madera-Chowchilla Groundwater-Surface Water Simulation Model (MGSim) - First Model Update





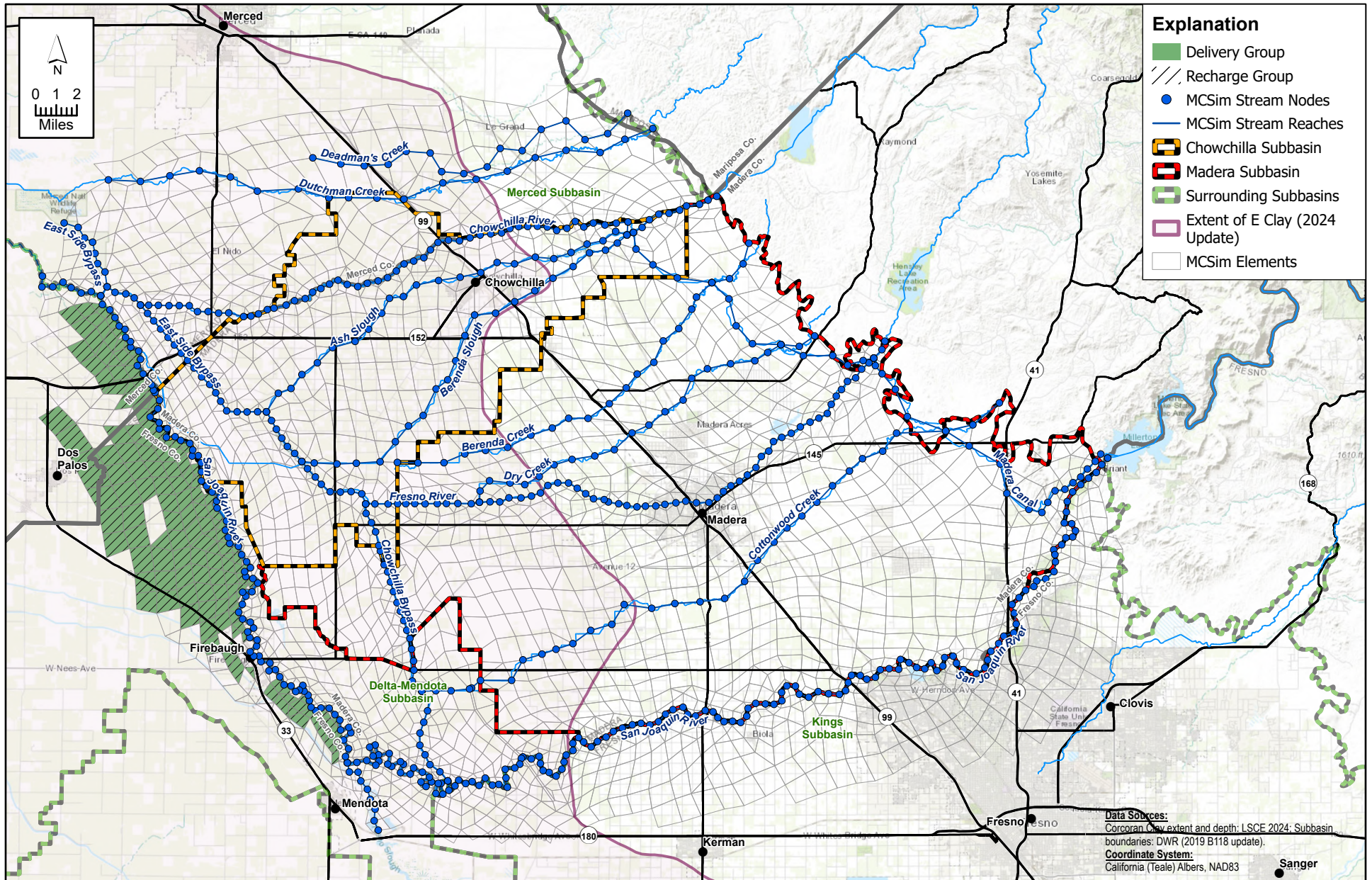
X:\2024\24-010 (1) Davids Eng. - Madera Subbasin 5-Year GSP Update\MODEL\MCSim_v2_GIS_20231101\DiversionLocations\DiversionLocations.aprx; DIV_X

FIGURE A-12

Surface Water Diversions - DIV_12

Madera-Chowchilla Groundwater-Surface Water Simulation Model (MCSim) - First Model Update





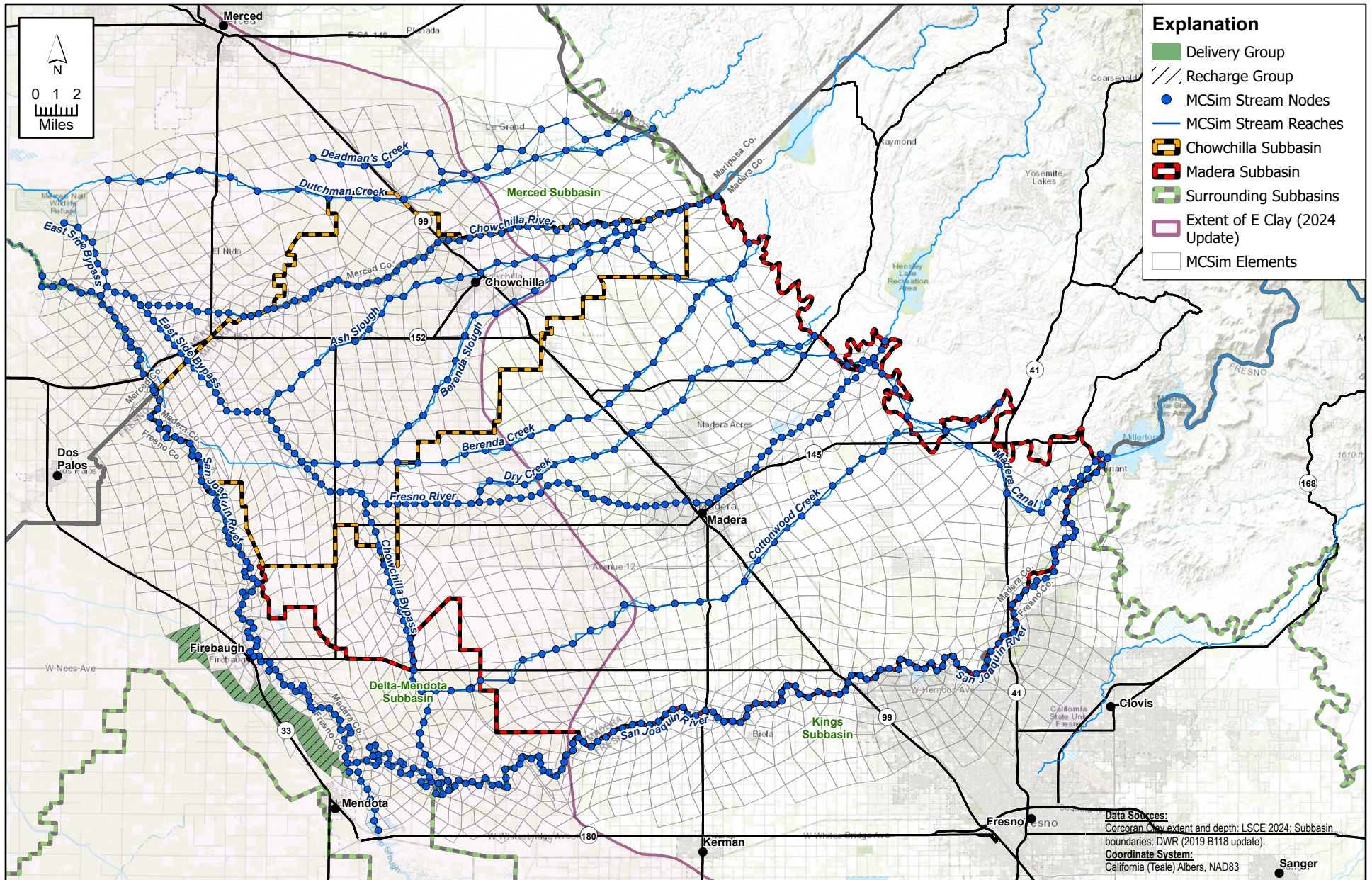
X:\2024\24-010 (1) Davids Eng. - Madera Subbasin 5-Year GSP Update\MODEL\MCSim_v2_GIS_20231101\DiversionLocations\DiversionLocations.aprx; DIV_X

FIGURE A-13

Surface Water Diversions - DIV_13

Madera-Chowchilla Groundwater-Surface Water Simulation Model (MCSim) - First Model Update





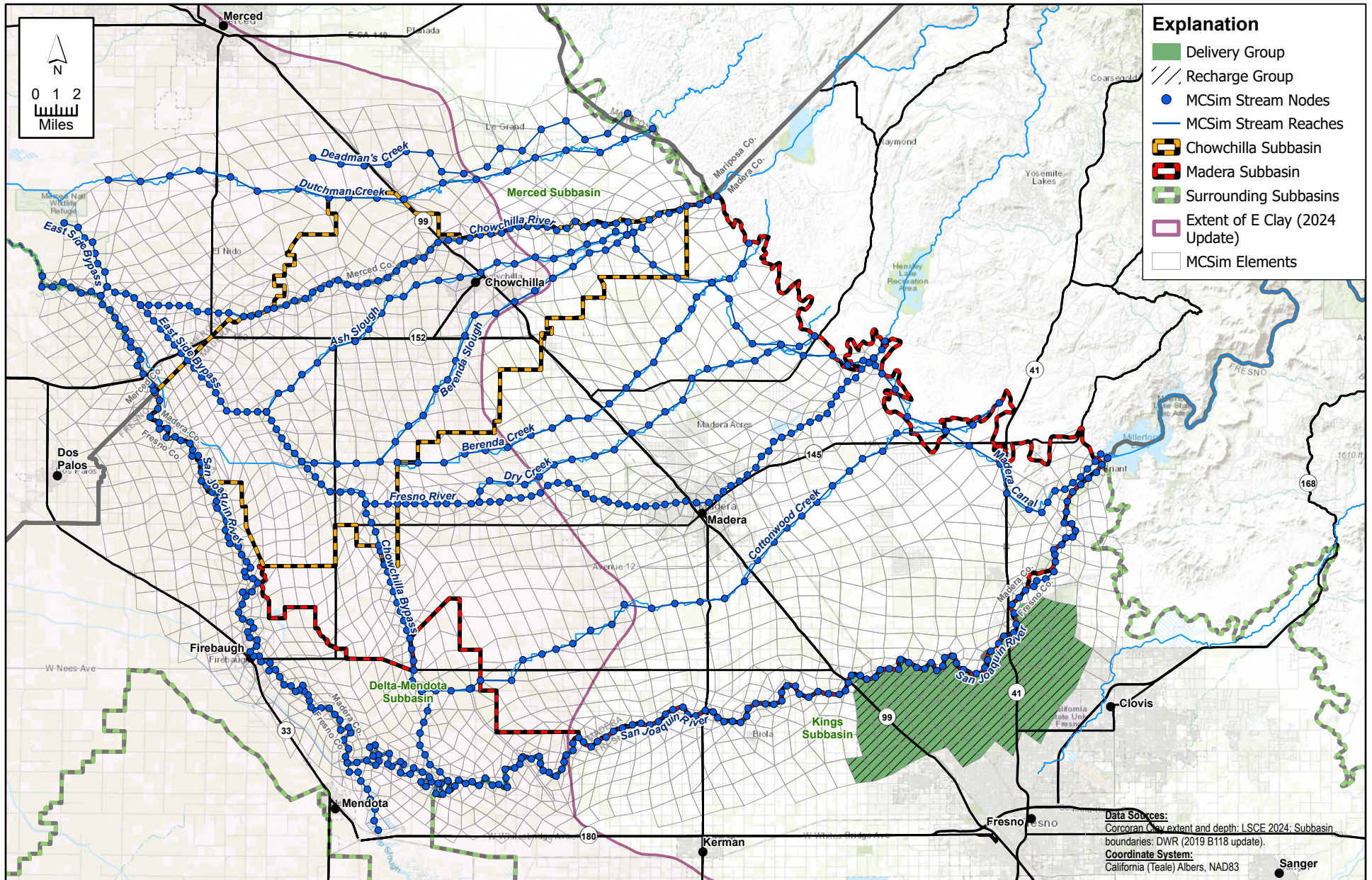
X:\2024\24-010 (1) Davids Eng. - Madera Subbasin 5-Year GSP Update\MODEL\MCSim_v2_GIS_20231101\DiversionLocations\DiversionLocations.aprx; DIV_X

FIGURE A-14

Surface Water Diversions - DIV_14

Madera-Chowchilla Groundwater-Surface Water Simulation Model (MCSim) - First Model Update





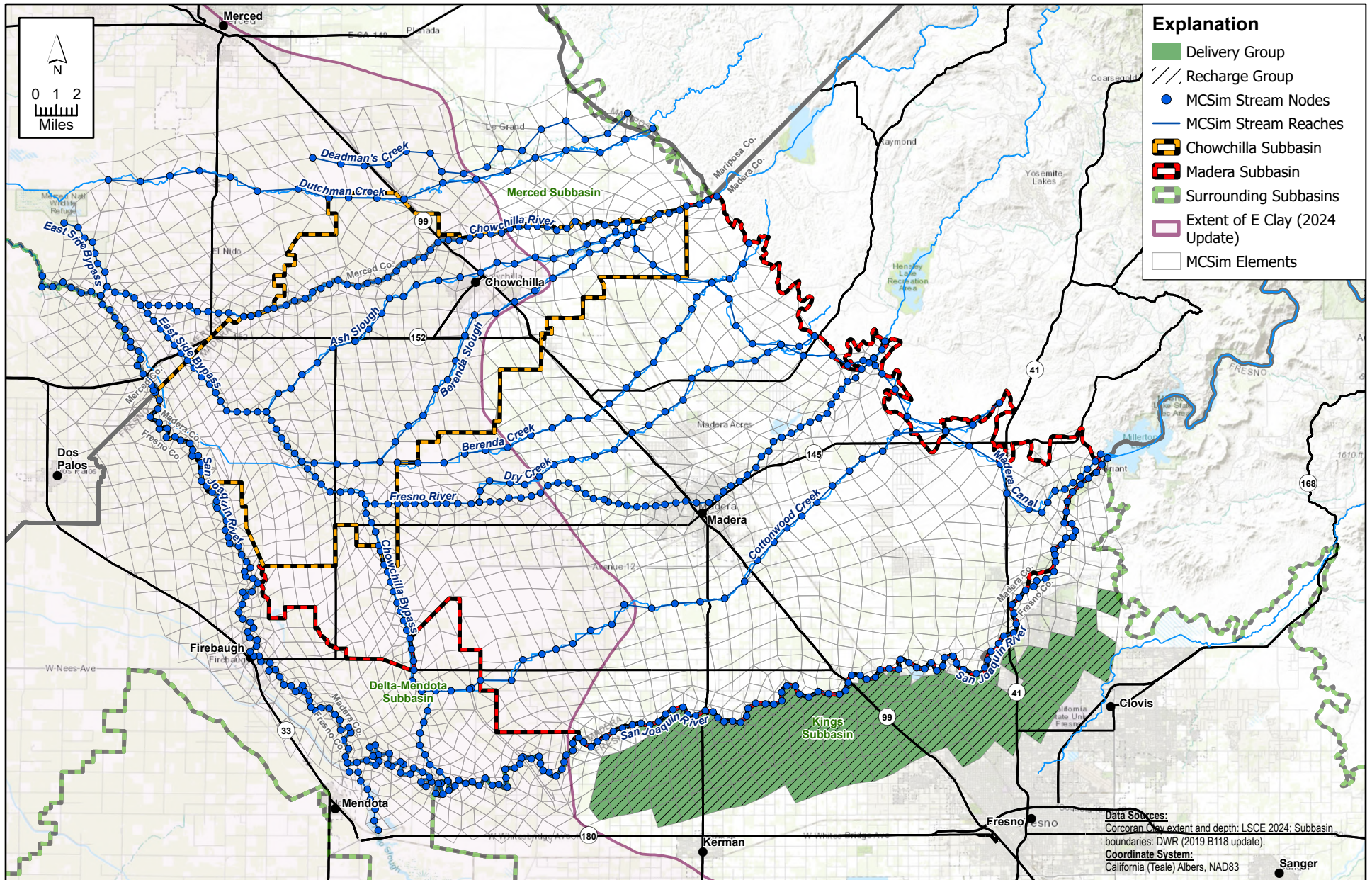
X:\2024\24-010 (1) Davids Eng. - Madera Subbasin 5-Year GSP Update\MODEL\MCSim_v2_GIS_20231101\DiversionLocations\DiversionLocations.aprx; DIV_X

FIGURE A-15

Surface Water Diversions - DIV_15

Madera-Chowchilla Groundwater-Surface Water Simulation Model (MCSim) - First Model Update



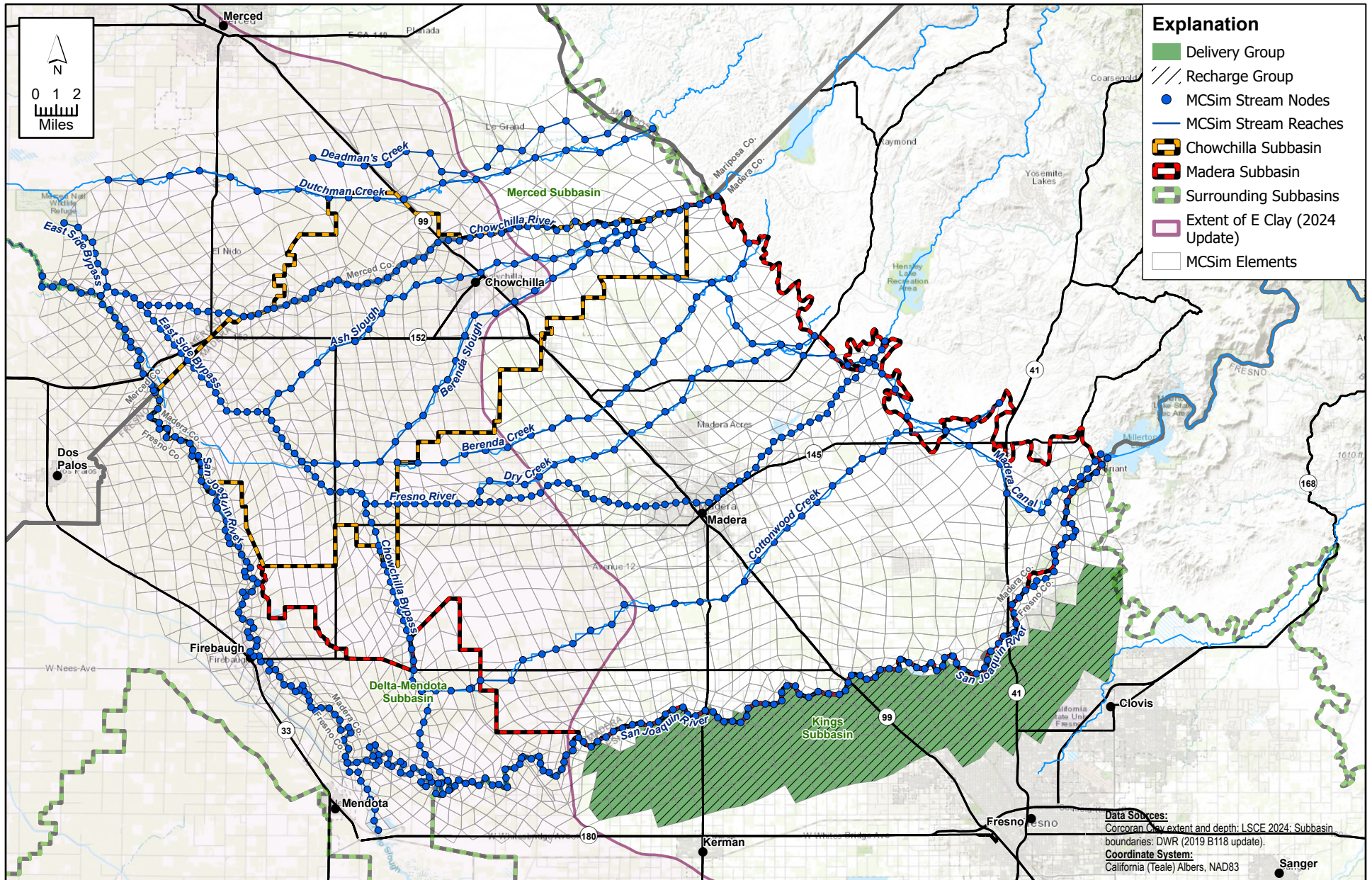


X:\2024\24-010 (1) Davids Eng. - Madera Subbasin 5-Year GSP Update\MODEL\MCSim_v2_GIS_20231101\DiversionLocations\DiversionLocations.aprx; DIV_X

FIGURE A-16

Surface Water Diversions - DIV_16

Madera-Chowchilla Groundwater-Surface Water Simulation Model (MCSim) - First Model Update



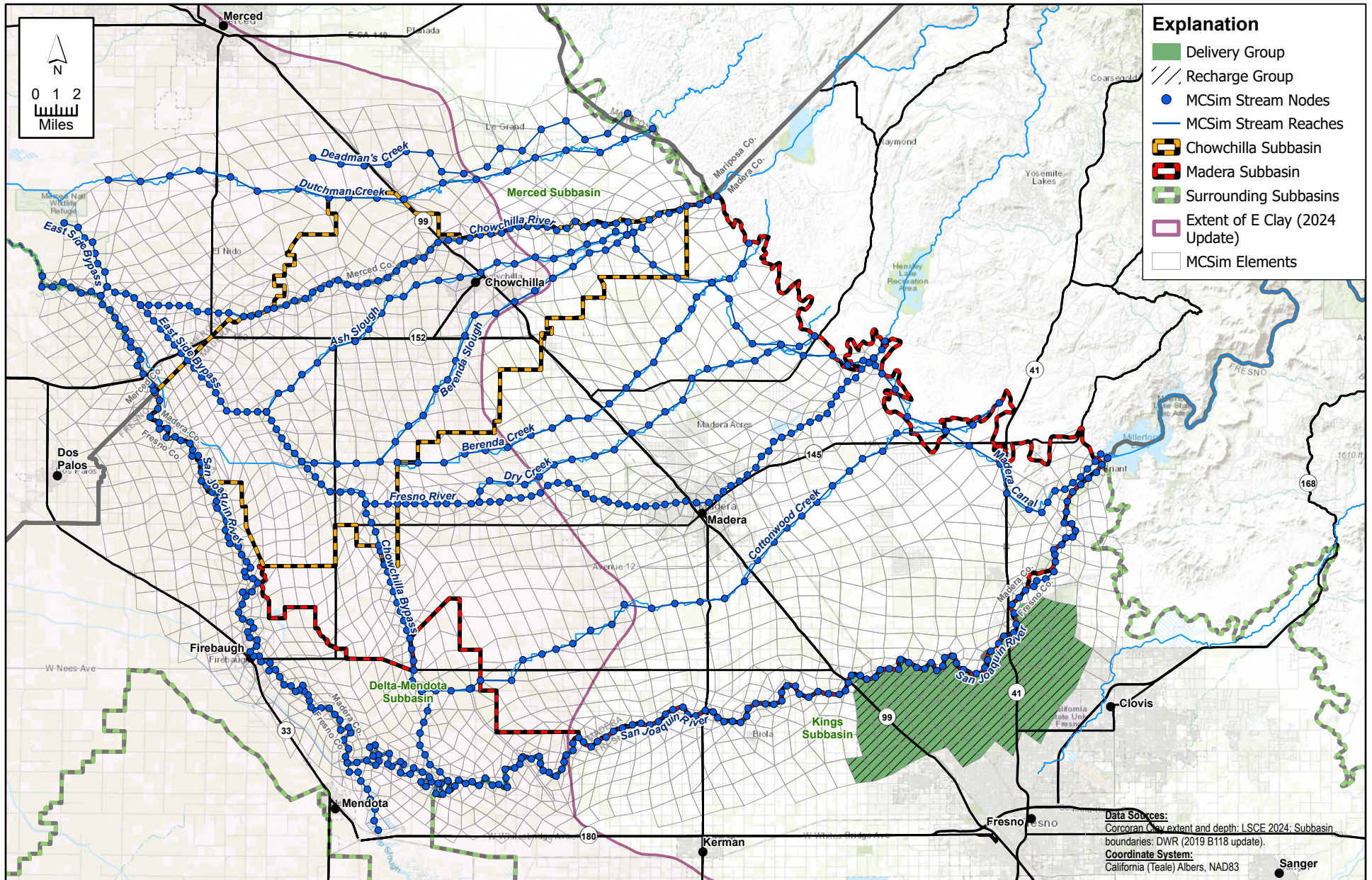
X:\2024\24-010 (1) Davids Eng. - Madera Subbasin 5-Year GSP Update\MODEL\MCSim_v2_GIS_20231101\DiversionLocations\DiversionLocations.aprx; DIV_X

FIGURE A-17

Surface Water Diversions - DIV_17

Madera-Chowchilla Groundwater-Surface Water Simulation Model (MCSim) - First Model Update





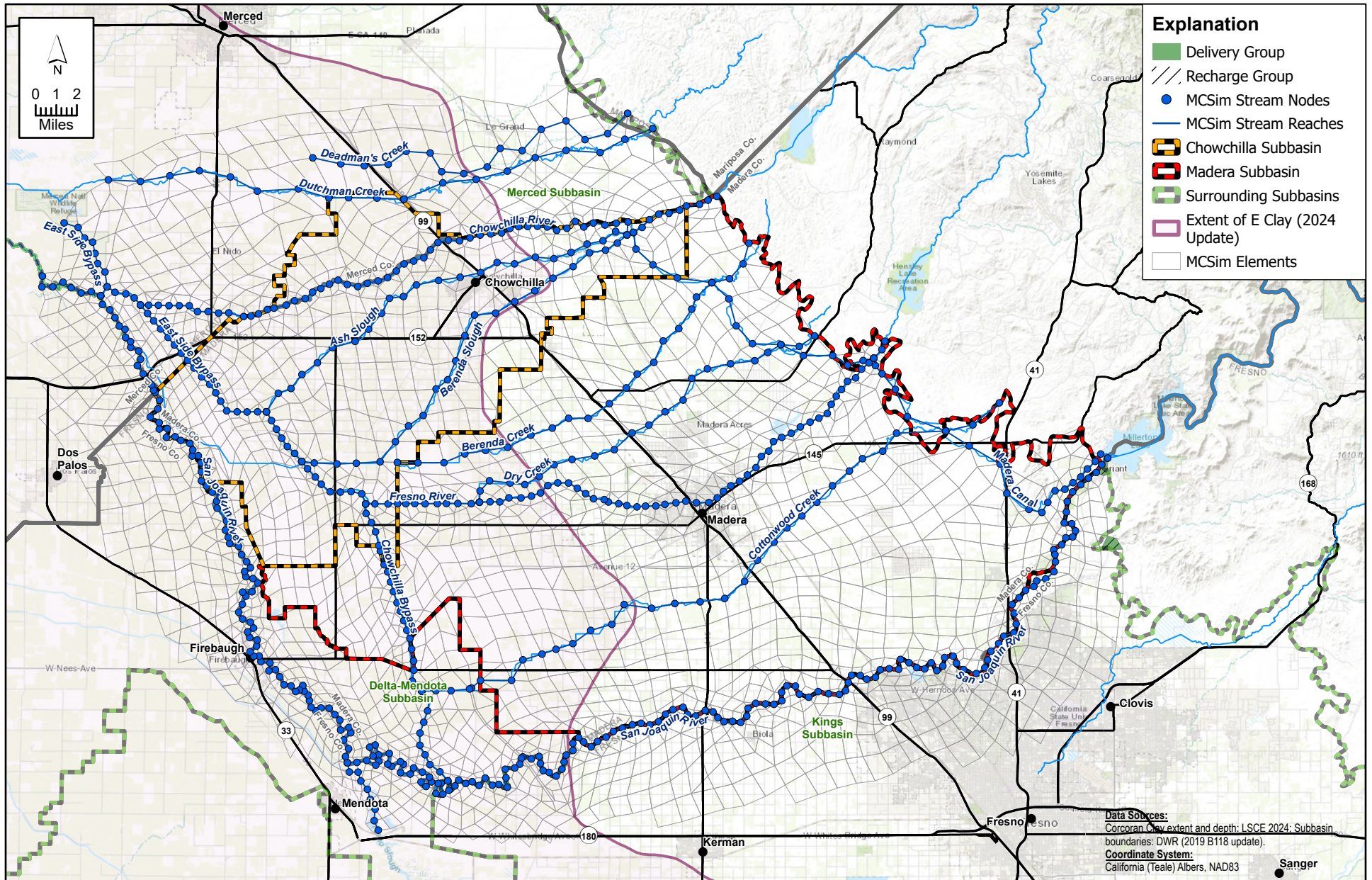
X:\2024\24-010 (1) Davids Eng. - Madera Subbasin 5-Year GSP Update\MODEL\MCSim_v2_GIS_20231101\DiversionLocations\DiversionLocations.aprx; DIV_X

FIGURE A-18

Surface Water Diversions - DIV_18

Madera-Chowchilla Groundwater-Surface Water Simulation Model (MCSim) - First Model Update





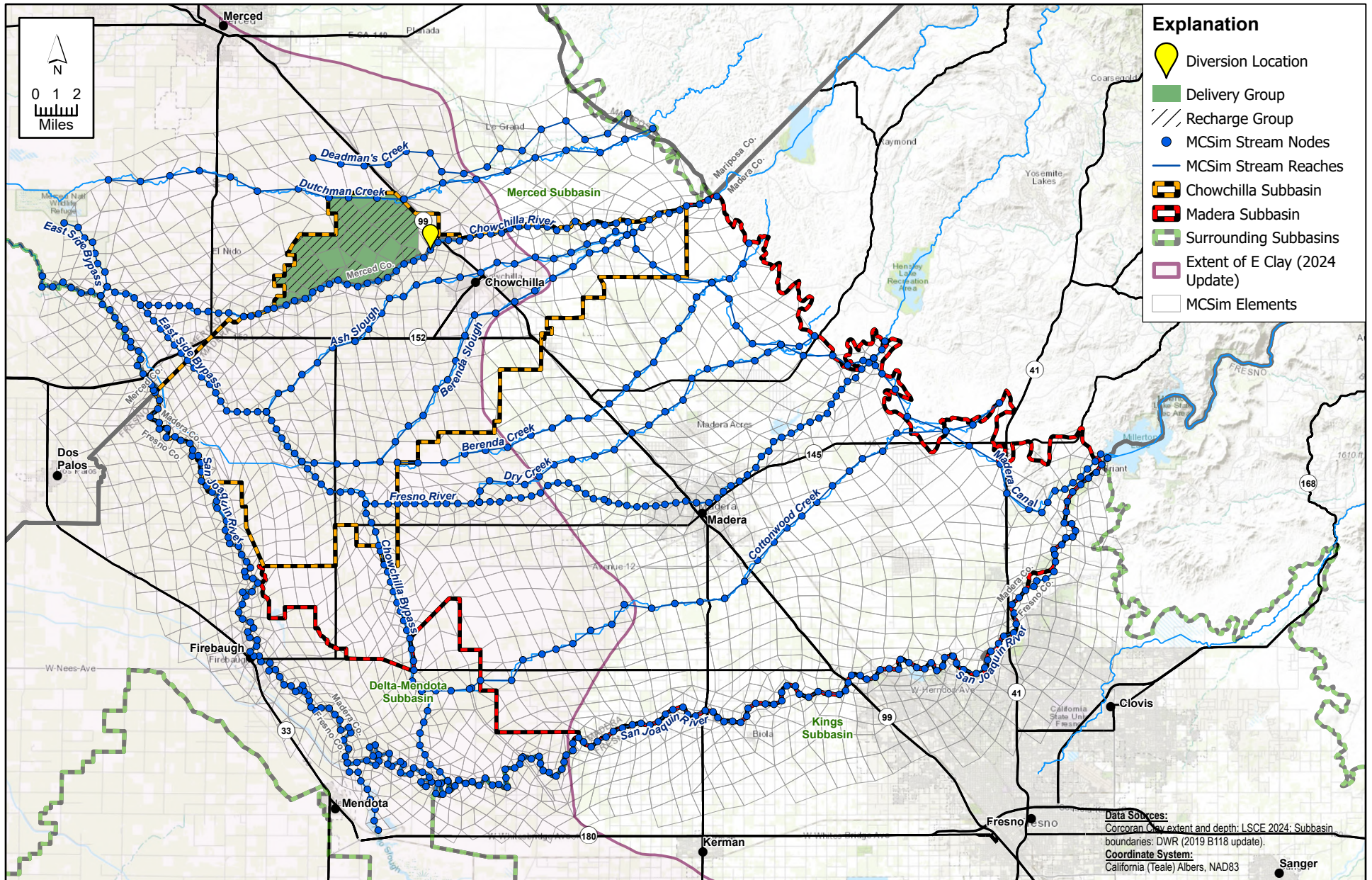
X:\2024\24-010 (1) Davids Eng. - Madera Subbasin 5-Year GSP Update\MODEL\MCSim_v2_GIS_20231101\DiversionLocations\DiversionLocations.aprx; DIV_X

FIGURE A-19

Surface Water Diversions - DIV_19

Madera-Chowchilla Groundwater-Surface Water Simulation Model (MCSim) - First Model Update





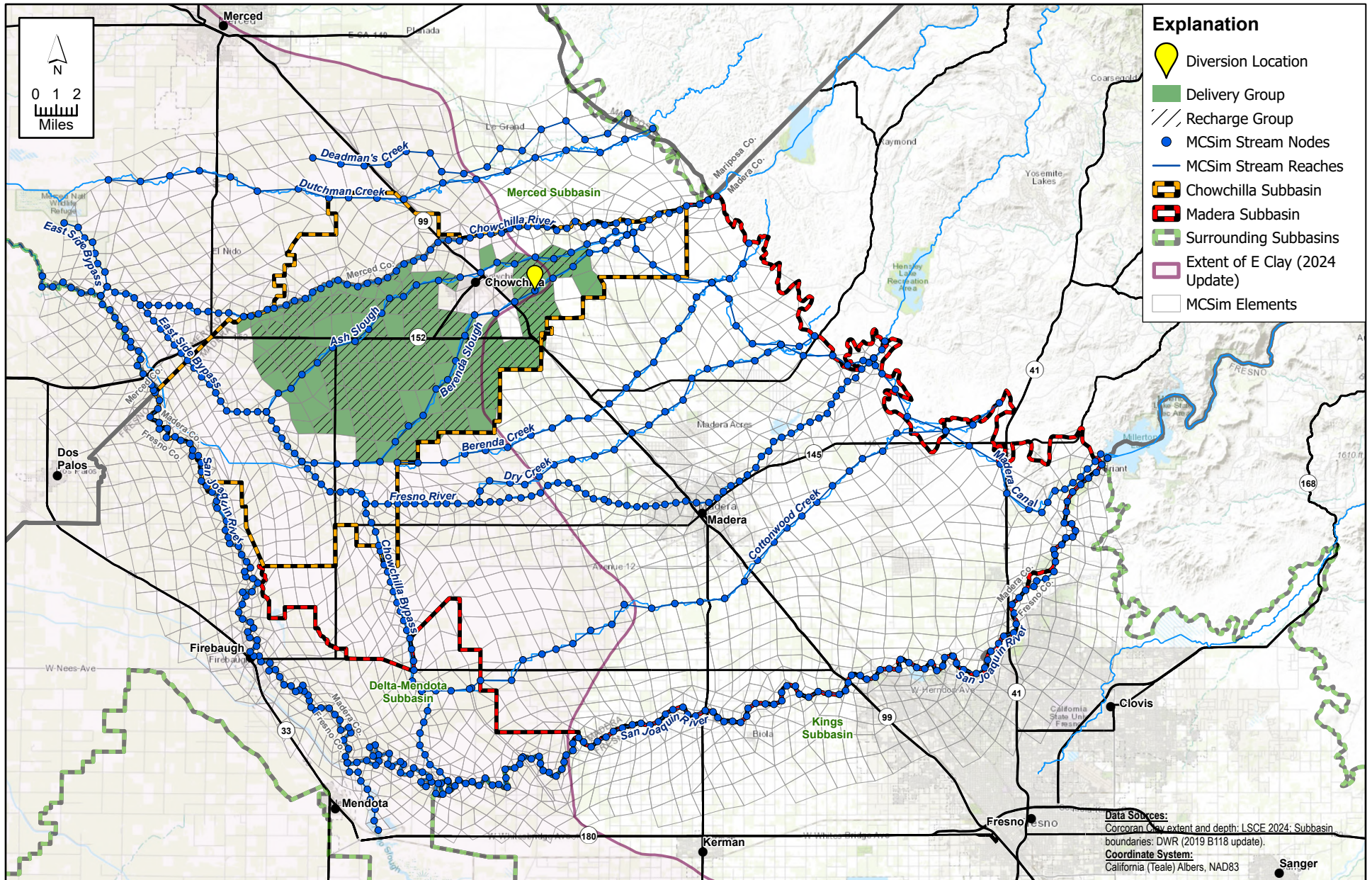
X:\2024\24-010 (1) Davids Eng. - Madera Subbasin 5-Year GSP Update\MODEL\MCSim_v2_GIS_20231101\DiversionLocations\DiversionLocations.aprx; DIV_X

FIGURE A-20

Surface Water Diversions - DIV_20

Madera-Chowchilla Groundwater-Surface Water Simulation Model (MCSim) - First Model Update





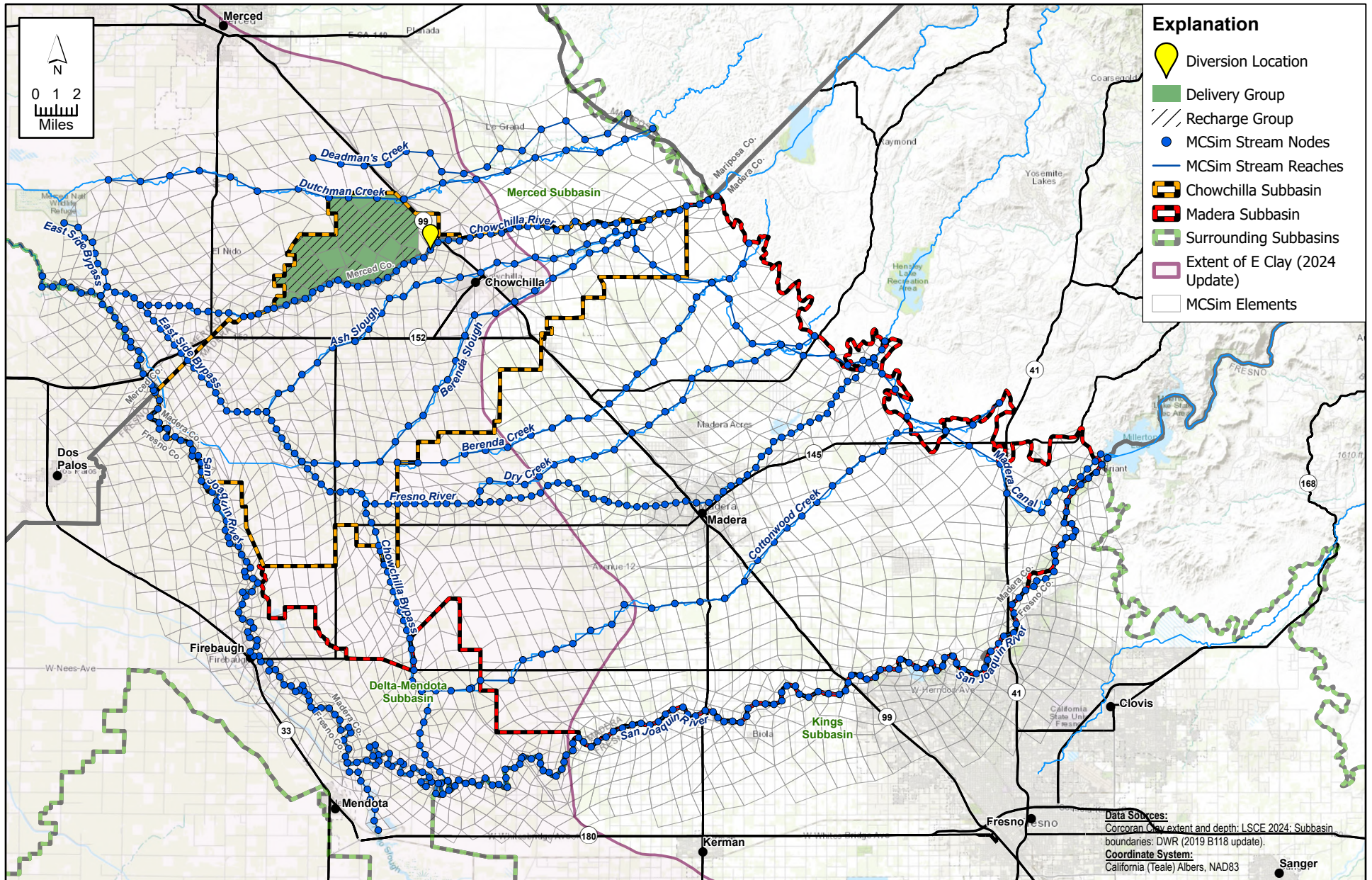
X:\2024\24-010 (1) Davids Eng. - Madera Subbasin 5-Year GSP Update\MODEL\MCSim_v2_GIS_20231101\DiversionLocations\DiversionLocations.aprx; DIV_X

FIGURE A-21

Surface Water Diversions - DIV_21

Madera-Chowchilla Groundwater-Surface Water Simulation Model (MCSim) - First Model Update





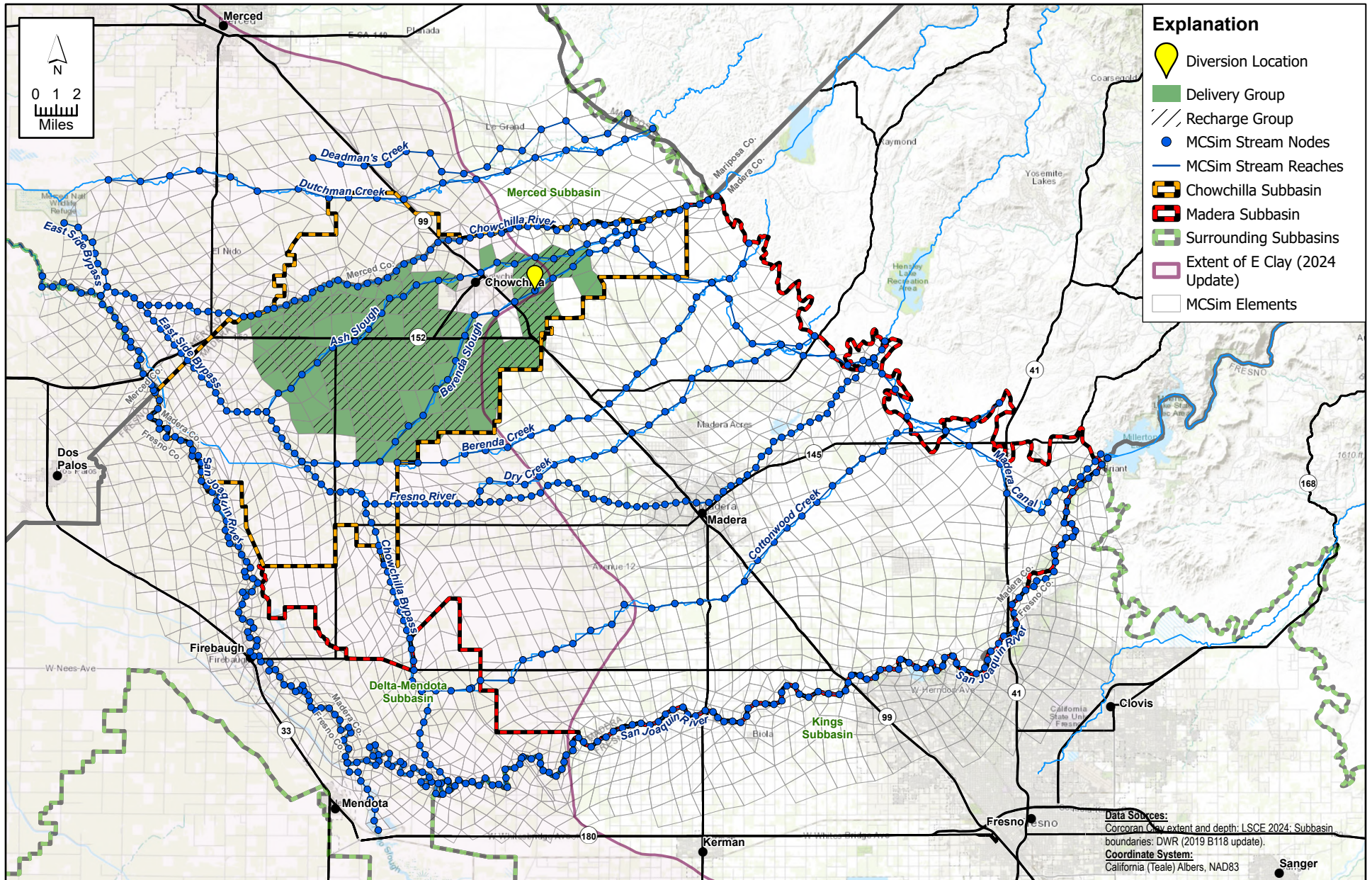
X:\2024\24-010 (1) Davids Eng. - Madera Subbasin 5-Year GSP Update\MODEL\MCSim_v2_GIS_20231101\DiversionLocations\DiversionLocations.aprx; DIV_X

FIGURE A-22

Surface Water Diversions - DIV_22

Madera-Chowchilla Groundwater-Surface Water Simulation Model (MCSim) - First Model Update



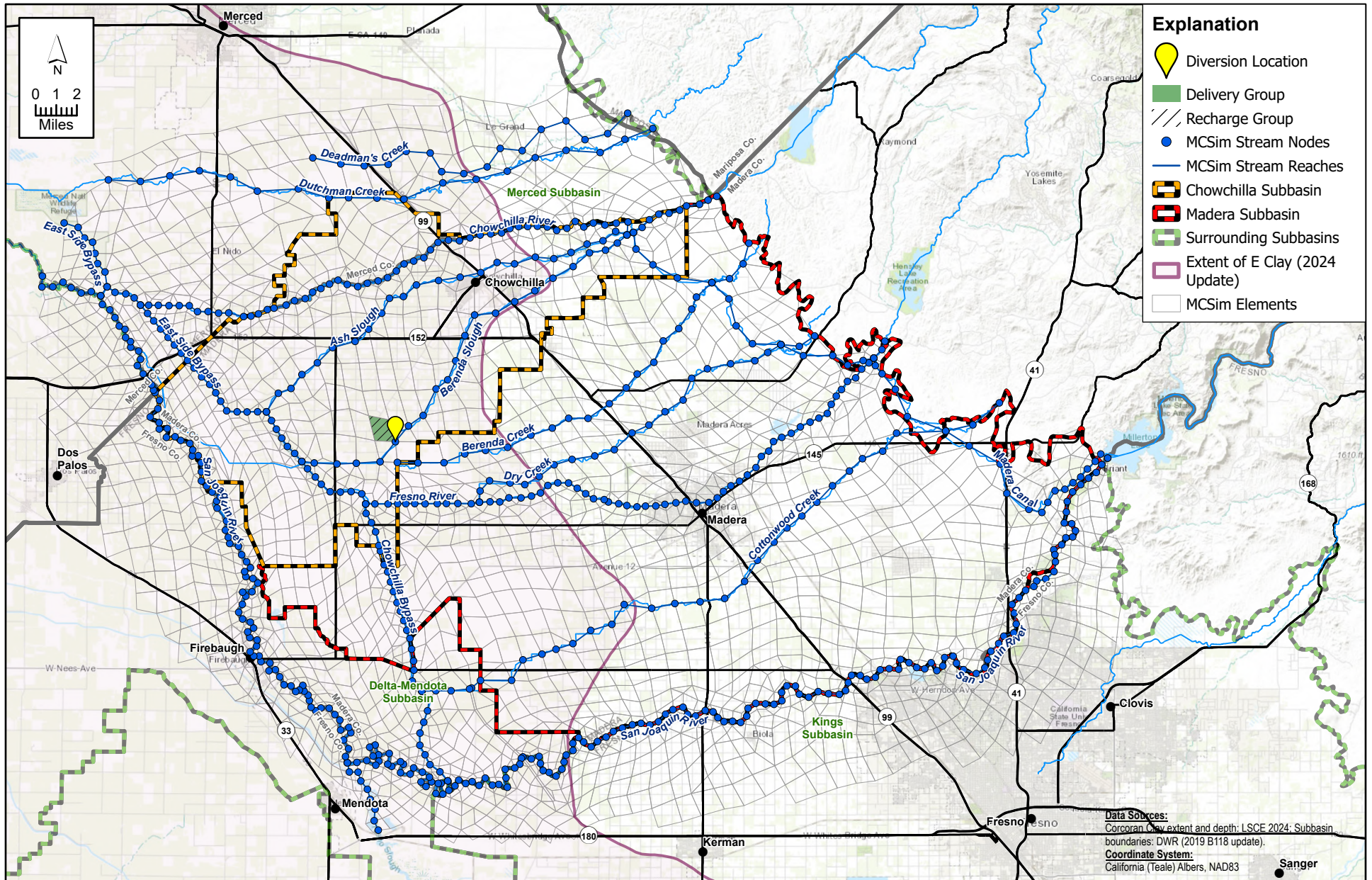


X:\2024\24-010 (1) Davids Eng. - Madera Subbasin 5-Year GSP Update\MODEL\MCSim_v2_GIS_20231101\DiversionLocations\DiversionLocations.aprx; DIV_X

FIGURE A-23

Surface Water Diversions - DIV_23

Madera-Chowchilla Groundwater-Surface Water Simulation Model (MCSim) - First Model Update



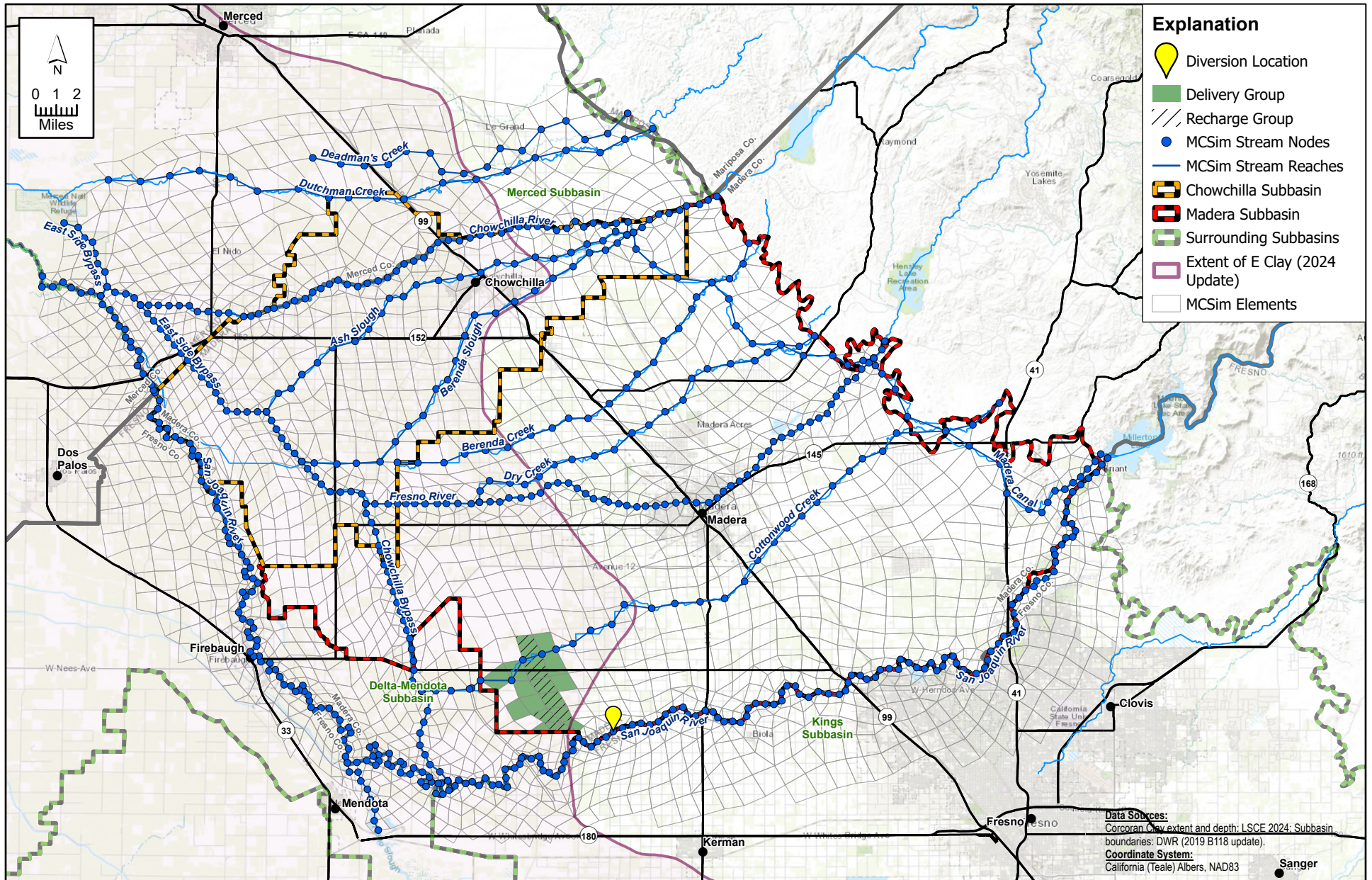
X:\2024\24-010 (1) Davids Eng. - Madera Subbasin 5-Year GSP Update\MODEL\MCSim_v2_GIS_20231101\DiversionLocations\DiversionLocations.aprx; DIV_X

FIGURE A-24

Surface Water Diversions - DIV_24

Madera-Chowchilla Groundwater-Surface Water Simulation Model (MCSim) - First Model Update



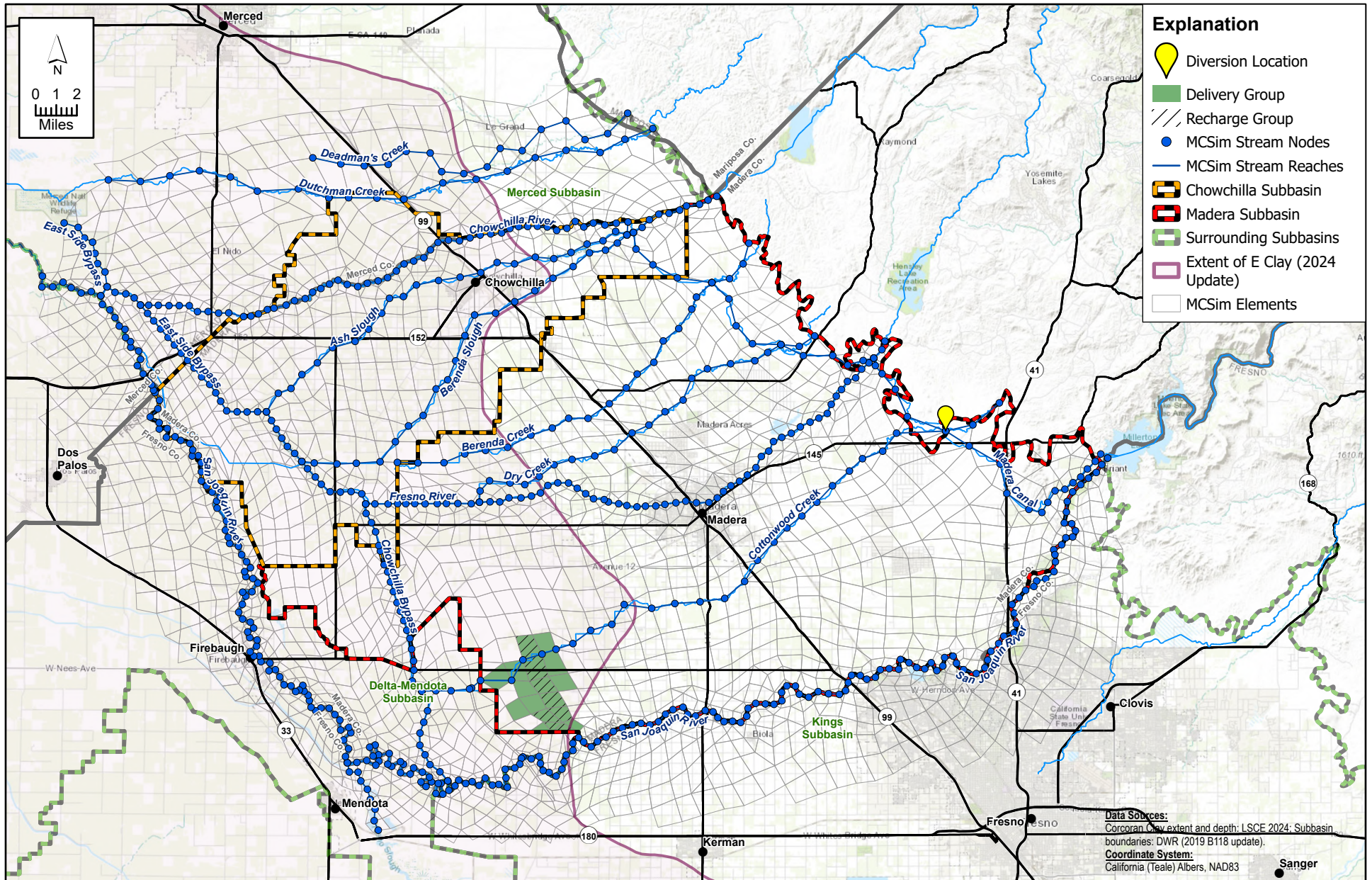


X:\2024\24-010 (1) Davids Eng. - Madera Subbasin 5-Year GSP Update\MODEL\MCSim_v2_GIS_20231101\DiversionLocations\DiversionLocations.aprx; DIV_X

FIGURE A-25

Surface Water Diversions - DIV_25

Madera-Chowchilla Groundwater-Surface Water Simulation Model (MCSim) - First Model Update

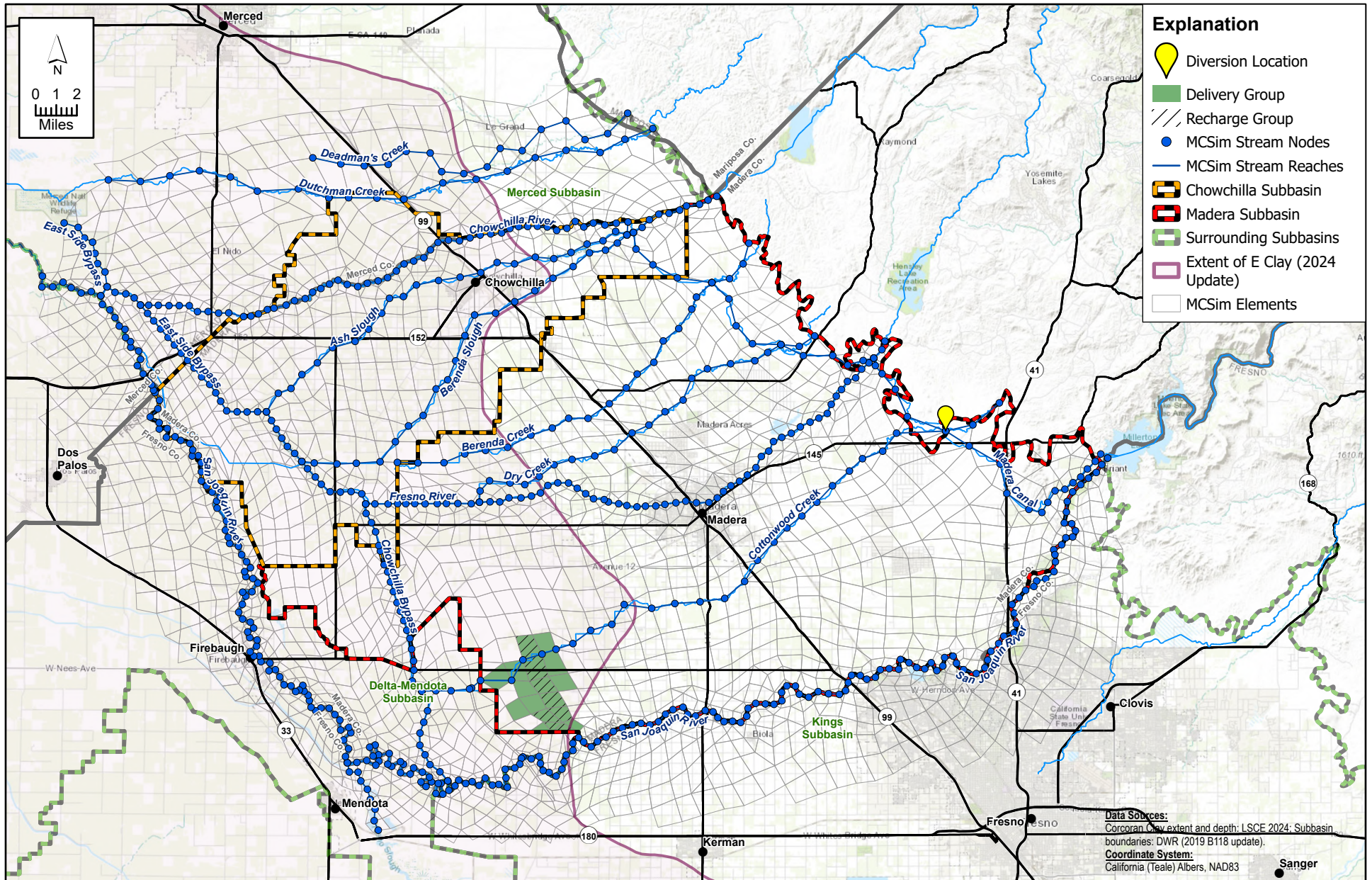


X:\2024\24-010 (1) Davids Eng. - Madera Subbasin 5-Year GSP Update\MODEL\MCSim_v2_GIS_20231101\DiversionLocations\DiversionLocations.aprx; DIV_X

FIGURE A-26

Surface Water Diversions - DIV_26





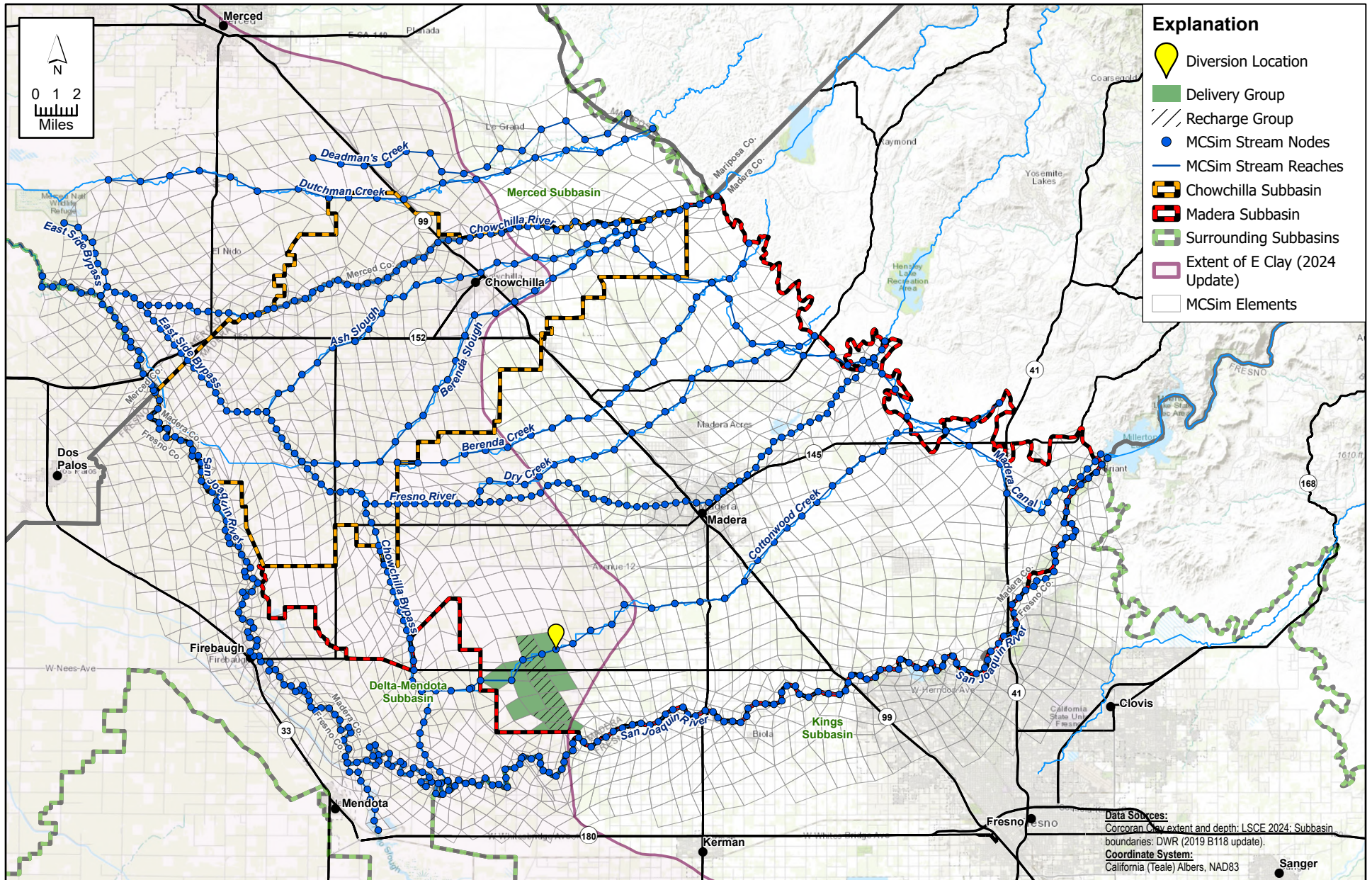
X:\2024\24-010 (1) Davids Eng. - Madera Subbasin 5-Year GSP Update\MODEL\MCSim_v2_GIS_20231101\DiversionLocations\DiversionLocations.aprx; DIV_X

FIGURE A-27

Surface Water Diversions - DIV_27

Madera-Chowchilla Groundwater-Surface Water Simulation Model (MCSim) - First Model Update



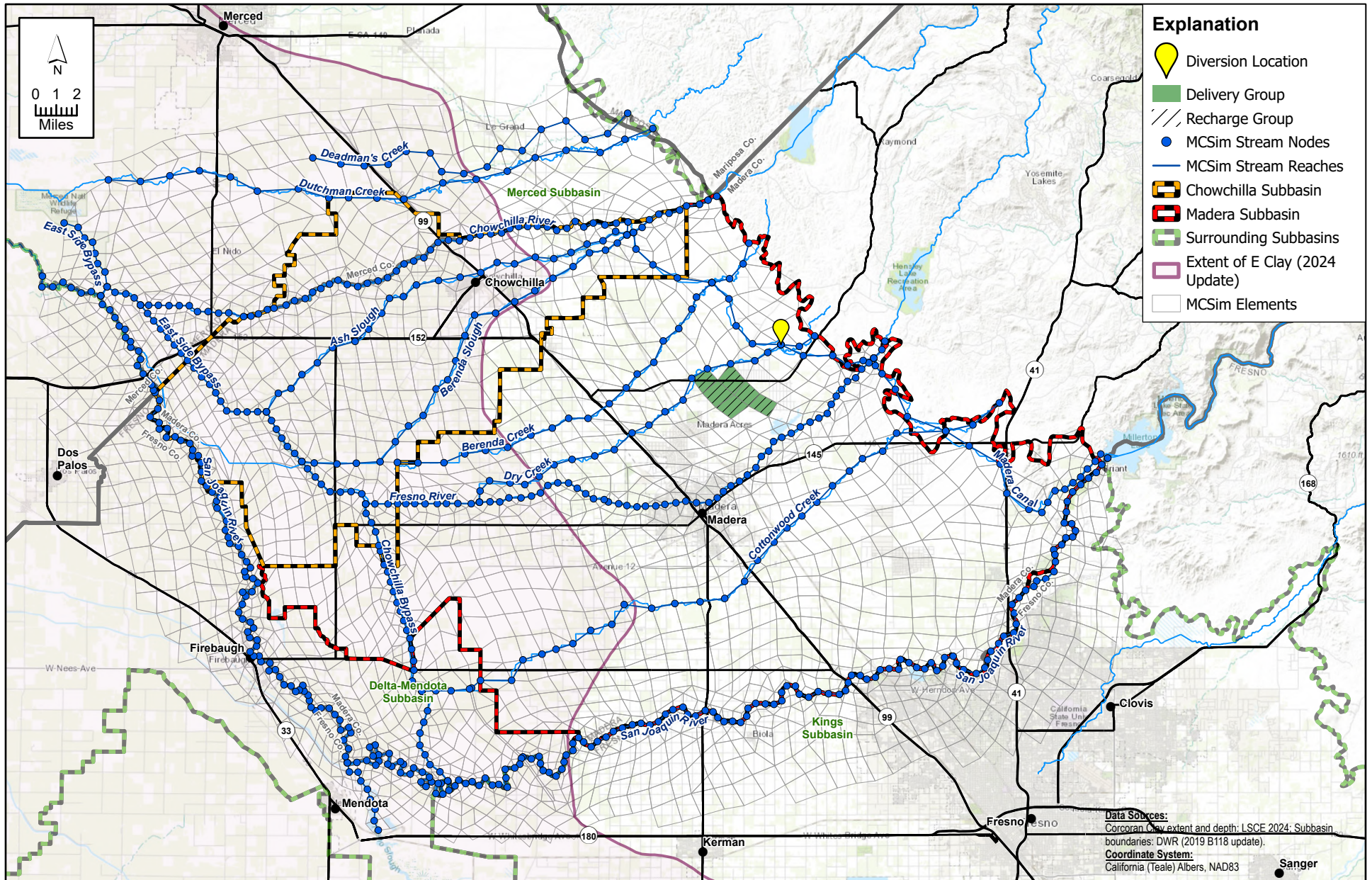


X:\2024\24-010 (1) Davids Eng. - Madera Subbasin 5-Year GSP Update\MODEL\MCSim_v2_GIS_20231101\DiversionLocations\DiversionLocations.aprx; DIV_X

FIGURE A-28

Surface Water Diversions - DIV_28

Madera-Chowchilla Groundwater-Surface Water Simulation Model (MCSim) - First Model Update



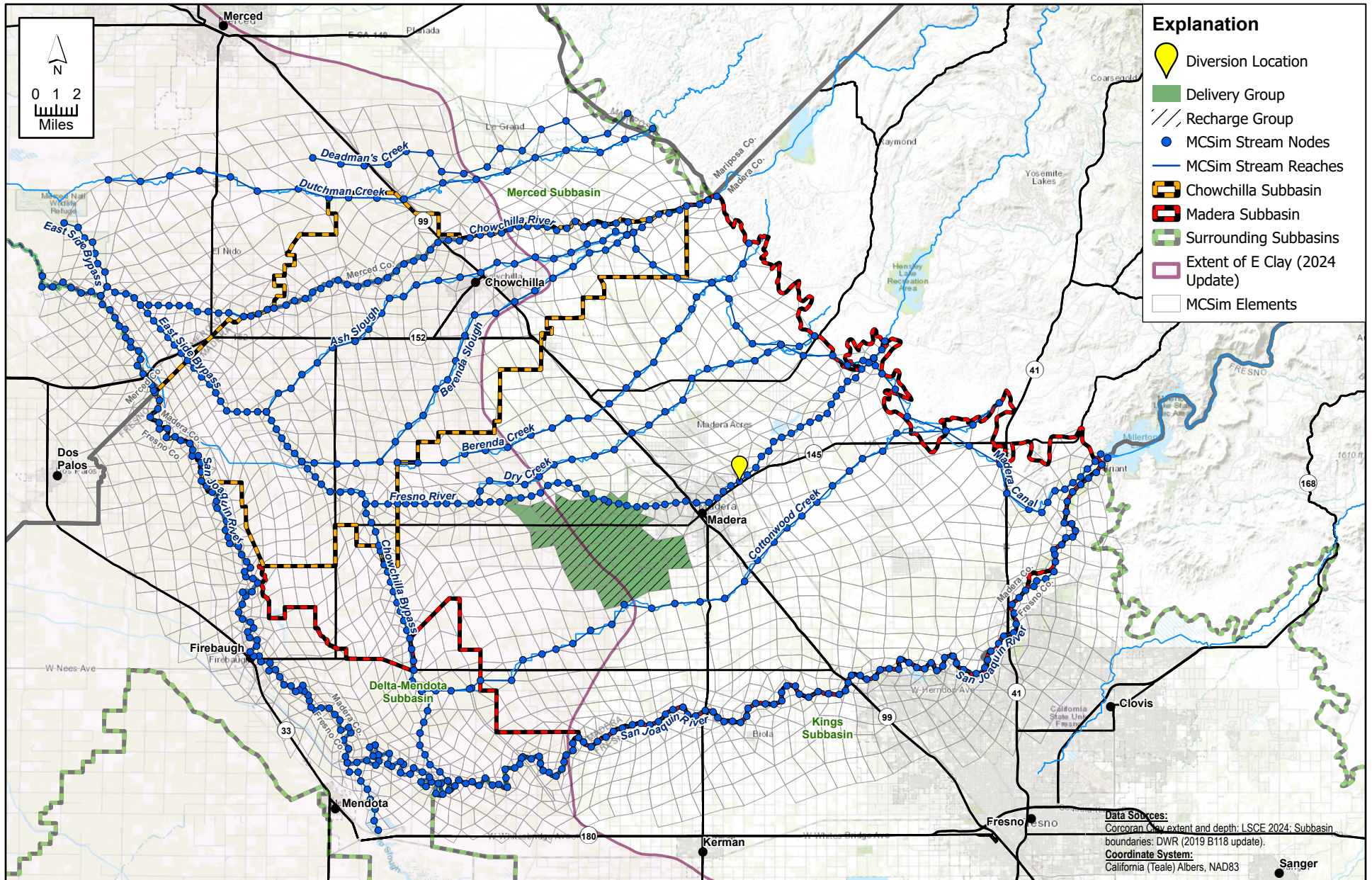
X:\2024\24-010 (1) Davids Eng. - Madera Subbasin 5-Year GSP Update\MODEL\MCSim_v2_GIS_20231101\DiversionLocations\DiversionLocations.aprx; DIV_X

FIGURE A-29

Surface Water Diversions - DIV_29

Madera-Chowchilla Groundwater-Surface Water Simulation Model (MCSim) - First Model Update





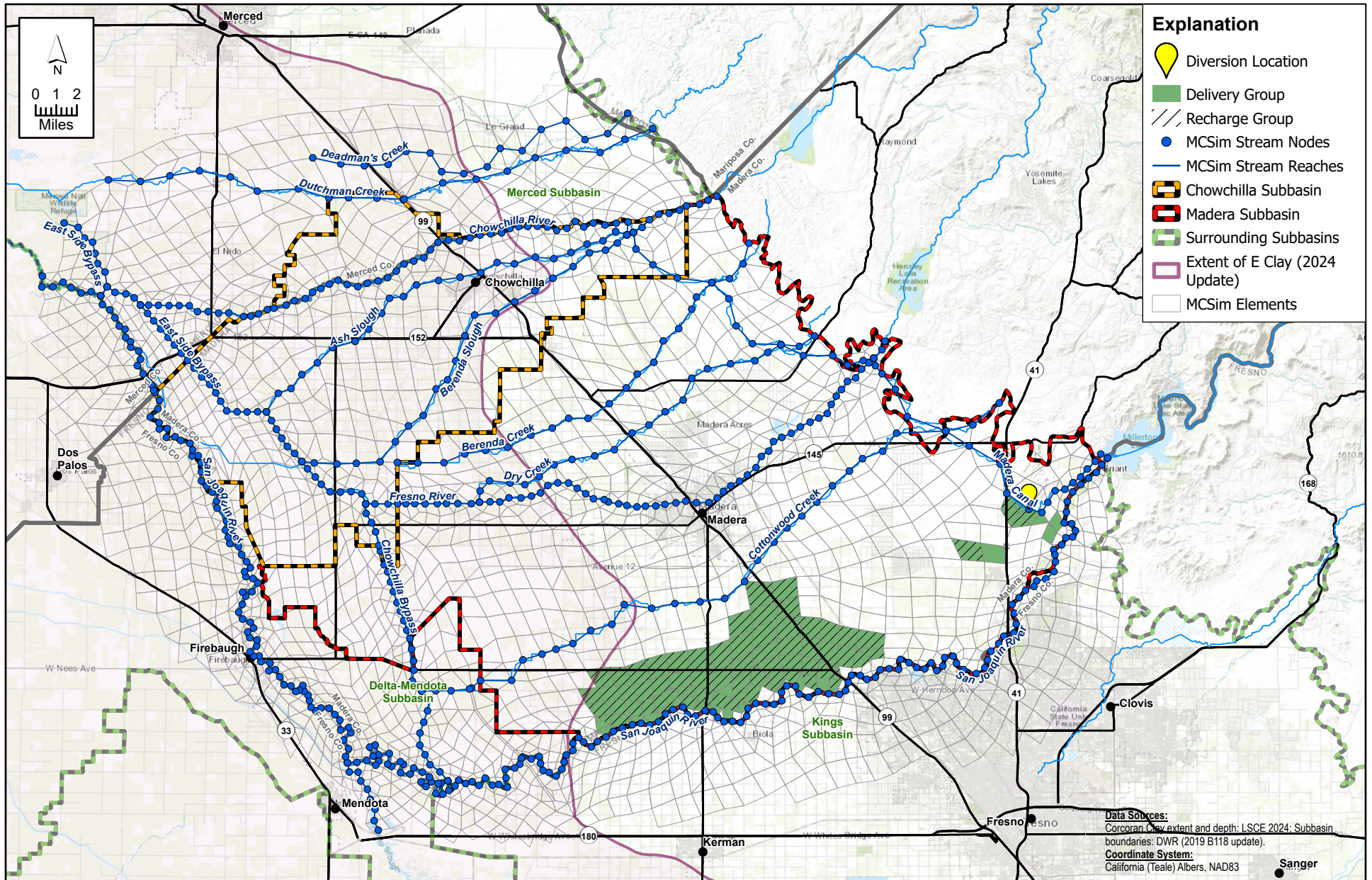
X:\2024\24-010 (1) Davids Eng. - Madera Subbasin 5-Year GSP Update\MODEL\MCSim_v2_GIS_20231101\DiversionLocations\DiversionLocations.aprx; DIV_X

FIGURE A-30

Surface Water Diversions - DIV_30

Madera-Chowchilla Groundwater-Surface Water Simulation Model (MCSim) - First Model Update





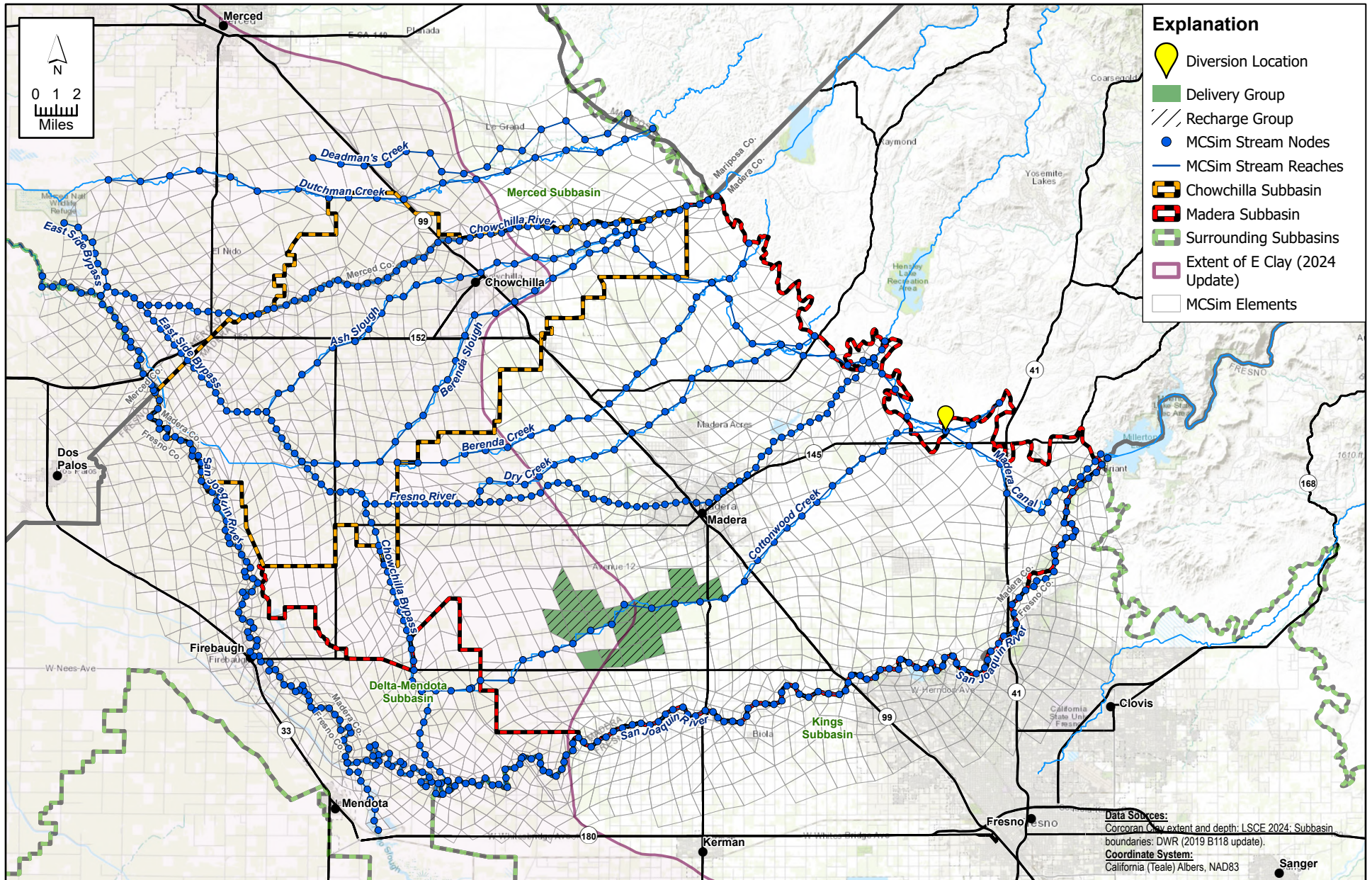
X:\2024\24-010 (1) Davids Eng. - Madera Subbasin 5-Year GSP Update\MODEL\MCSim_v2_GIS_20231101\DiversionLocations\DiversionLocations.aprx; DIV_X

FIGURE A-31

Surface Water Diversions - DIV_31

Madera-Chowchilla Groundwater-Surface Water Simulation Model (MCSim) - First Model Update





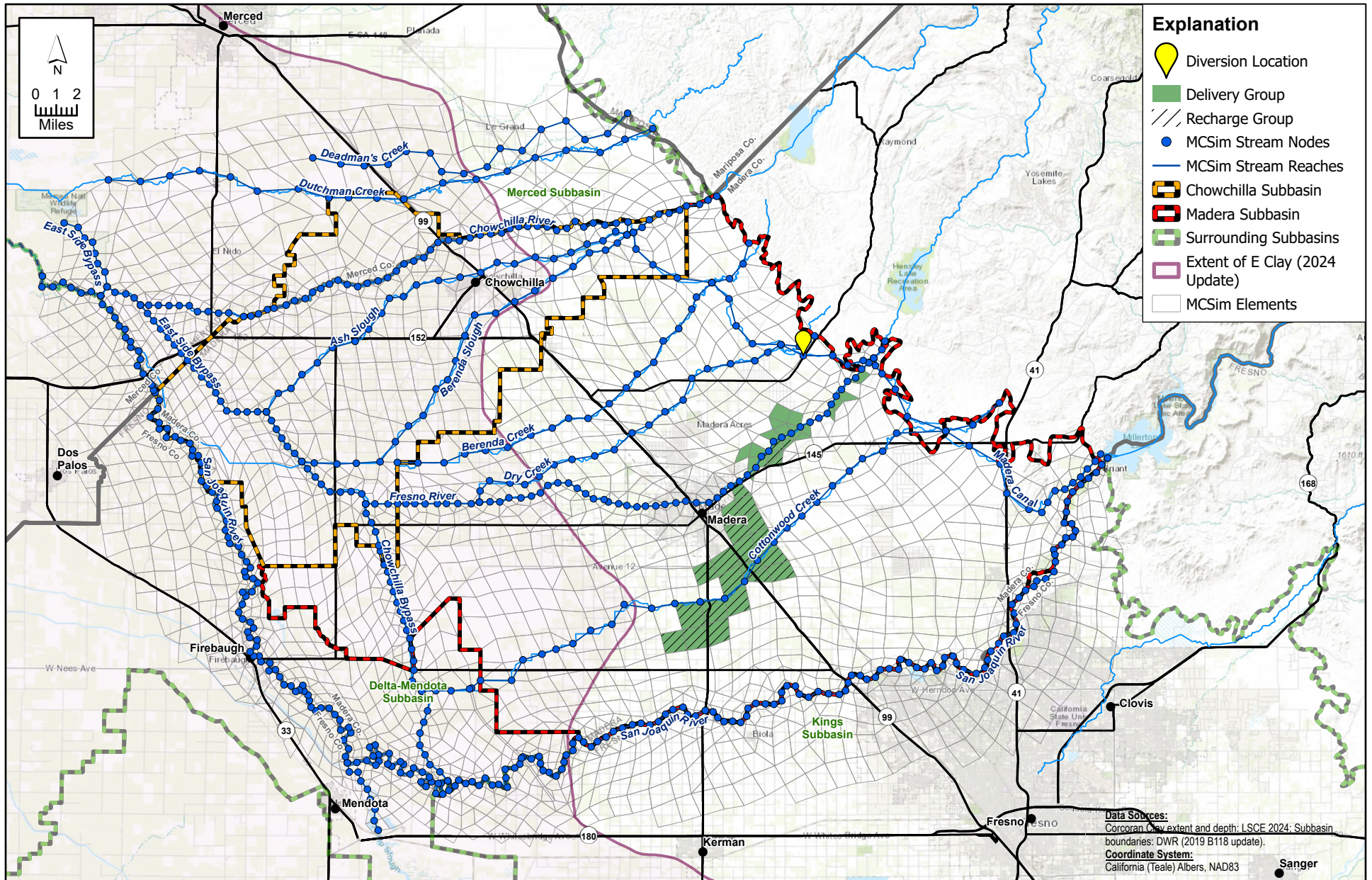
X:\2024\24-010 (1) Davids Eng. - Madera Subbasin 5-Year GSP Update\MODEL\MCSim_v2_GIS_20231101\DiversionLocations\DiversionLocations.aprx; DIV_X

FIGURE A-32

Surface Water Diversions - DIV_32

Madera-Chowchilla Groundwater-Surface Water Simulation Model (MCSim) - First Model Update





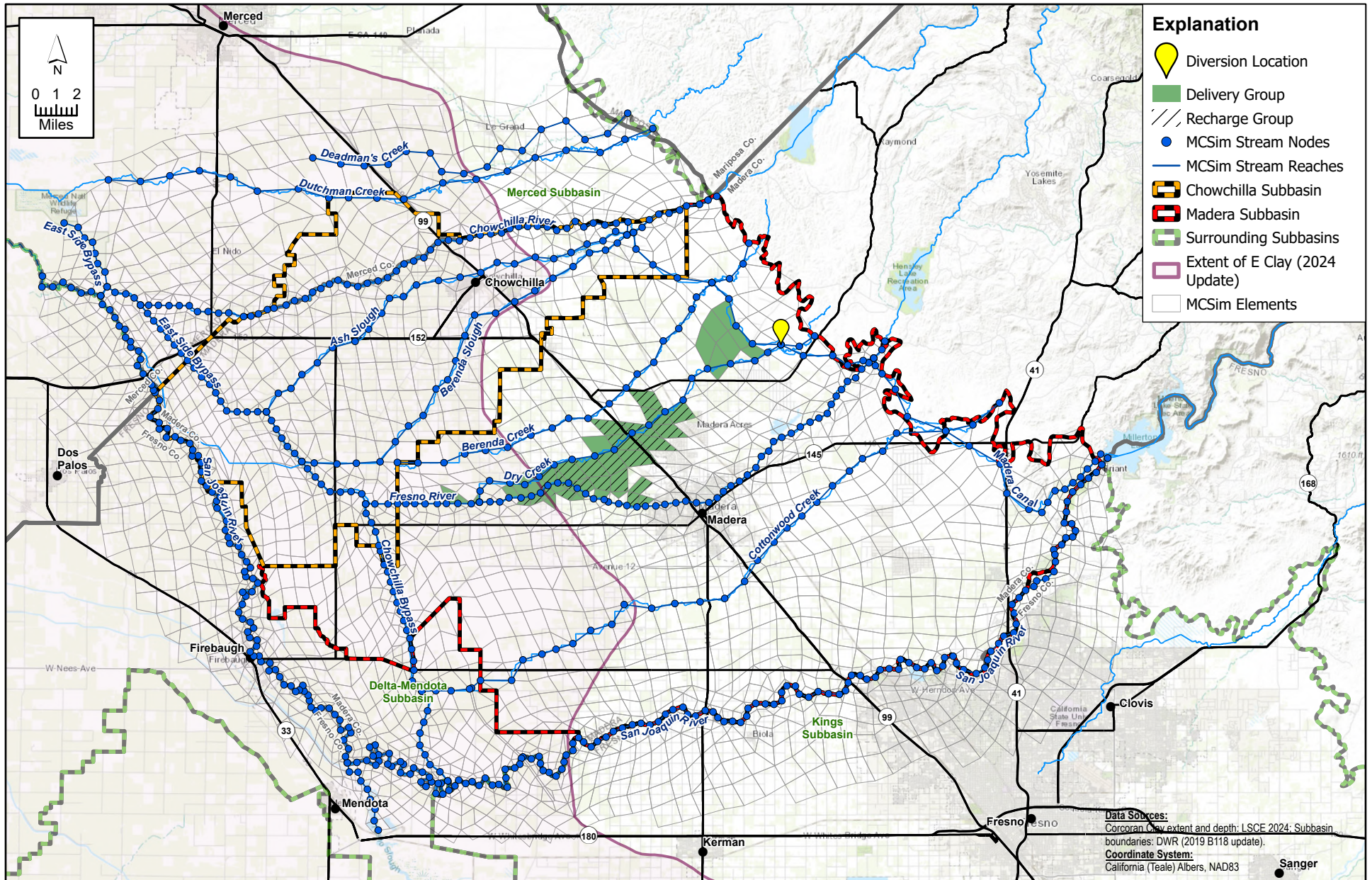
X:\2024\24-010 (1) Davids Eng. - Madera Subbasin 5-Year GSP Update\MODEL\MCSim_v2_GIS_20231101\DiversionLocations\DiversionLocations.aprx; DIV_X

FIGURE A-34

Surface Water Diversions - DIV_34

Madera-Chowchilla Groundwater-Surface Water Simulation Model (MCSim) - First Model Update





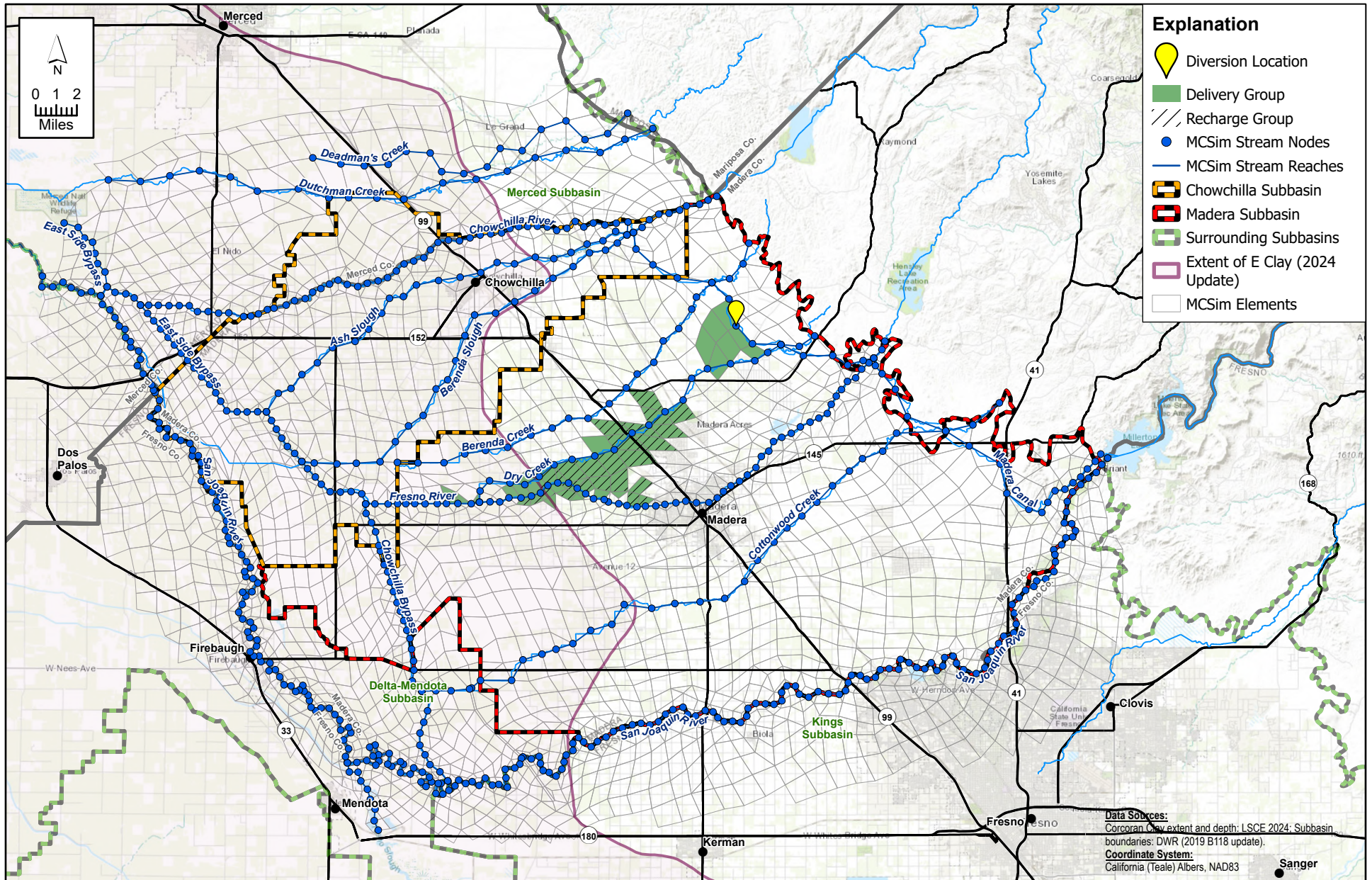
X:\2024\24-010 (1) Davids Eng. - Madera Subbasin 5-Year GSP Update\MODEL\MCSim_v2_GIS_20231101\DiversionLocations\DiversionLocations.aprx; DIV_X

FIGURE A-35

Surface Water Diversions - DIV_35

Madera-Chowchilla Groundwater-Surface Water Simulation Model (MCSim) - First Model Update



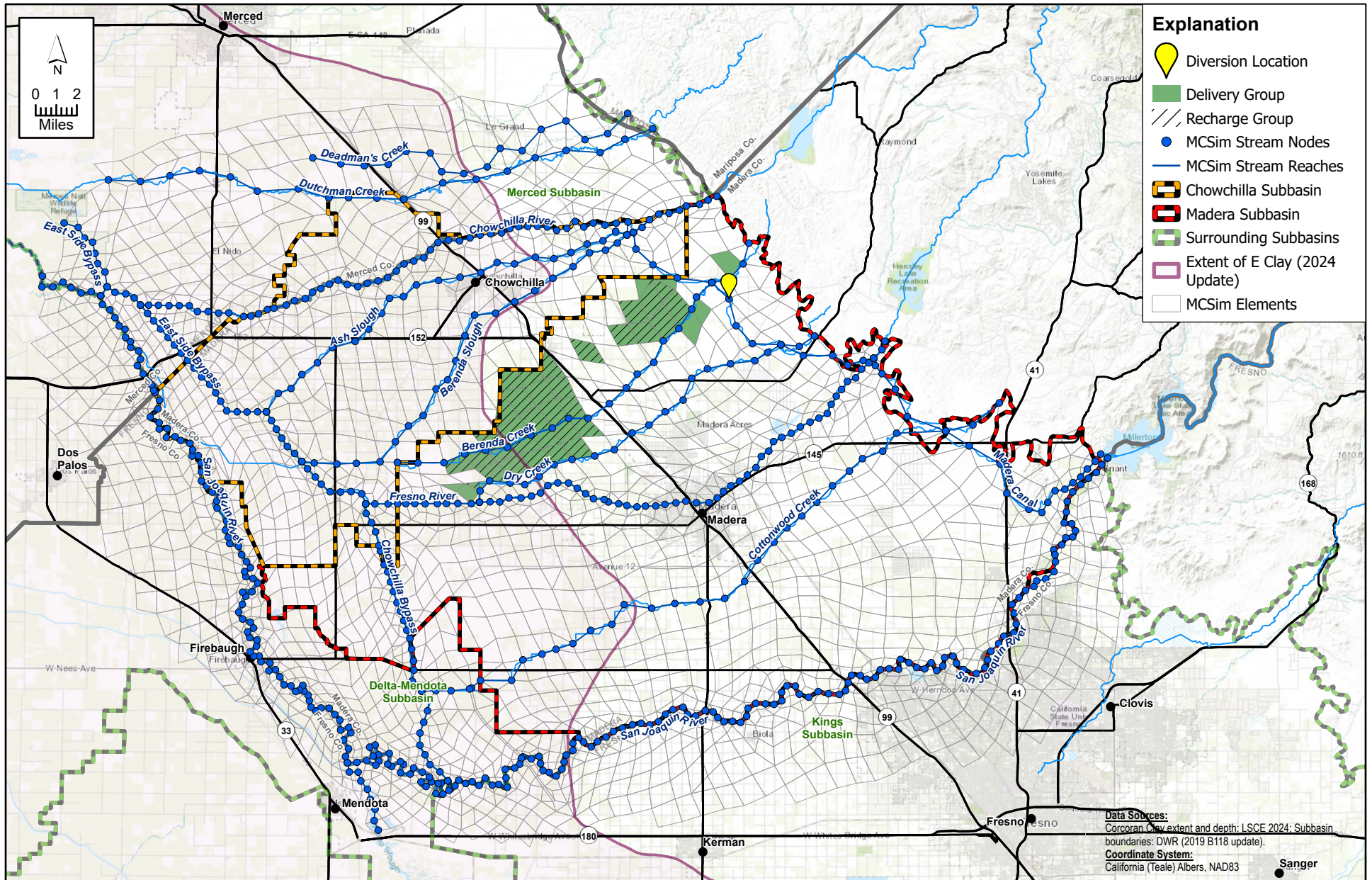


X:\2024\24-010 (1) Davids Eng. - Madera Subbasin 5-Year GSP Update\MODEL\MCSim_v2_GIS_20231101\DiversionLocations\DiversionLocations.aprx; DIV_X

FIGURE A-36

Surface Water Diversions - DIV_36





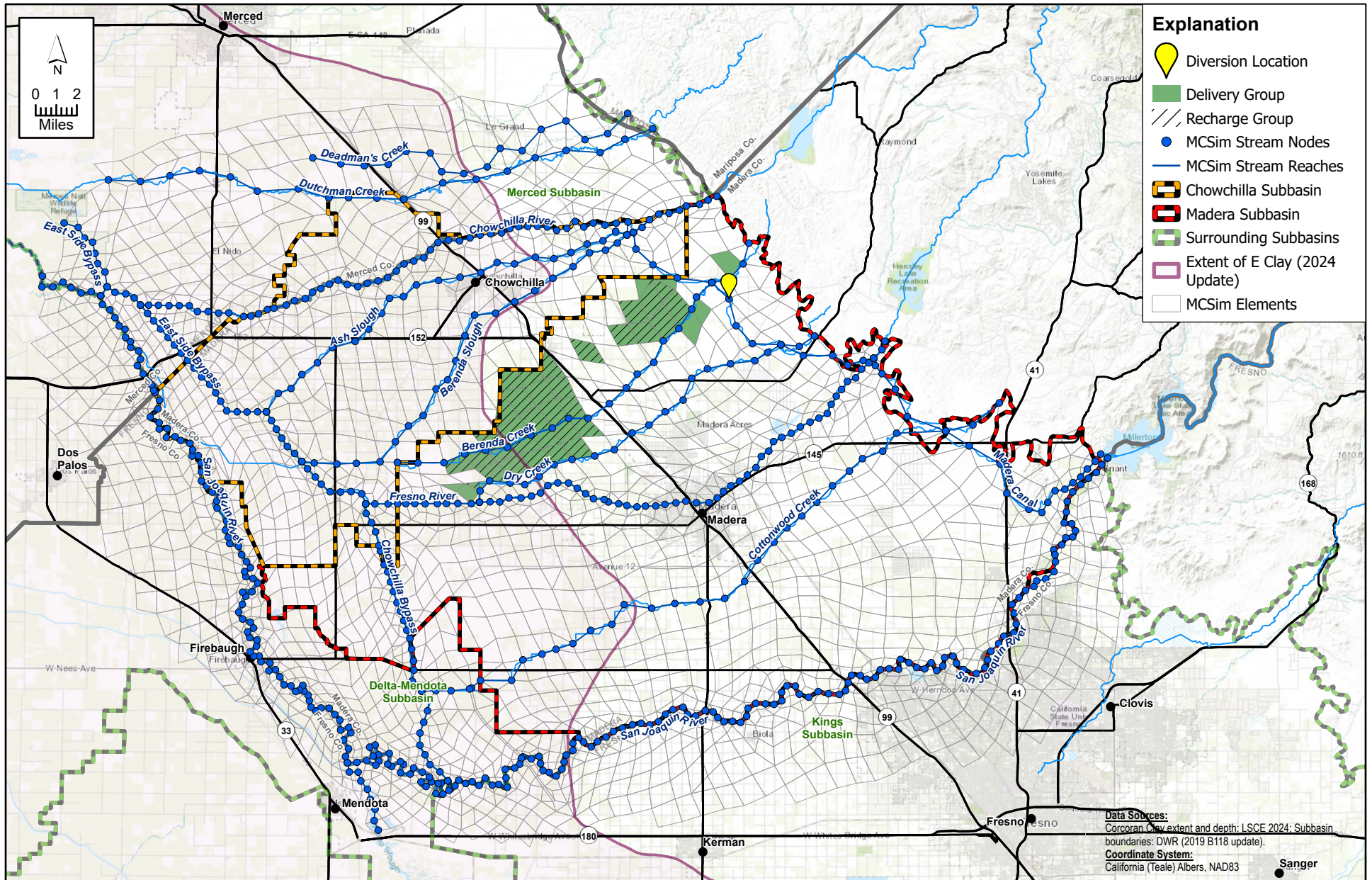
X:\2024\24-010 (1) Davids Eng. - Madera Subbasin 5-Year GSP Update\MODEL\MCSim_v2_GIS_20231101\DiversionLocations\DiversionLocations.aprx; DIV_X

FIGURE A-37

Surface Water Diversions - DIV_37

Madera-Chowchilla Groundwater-Surface Water Simulation Model (MCSim) - First Model Update





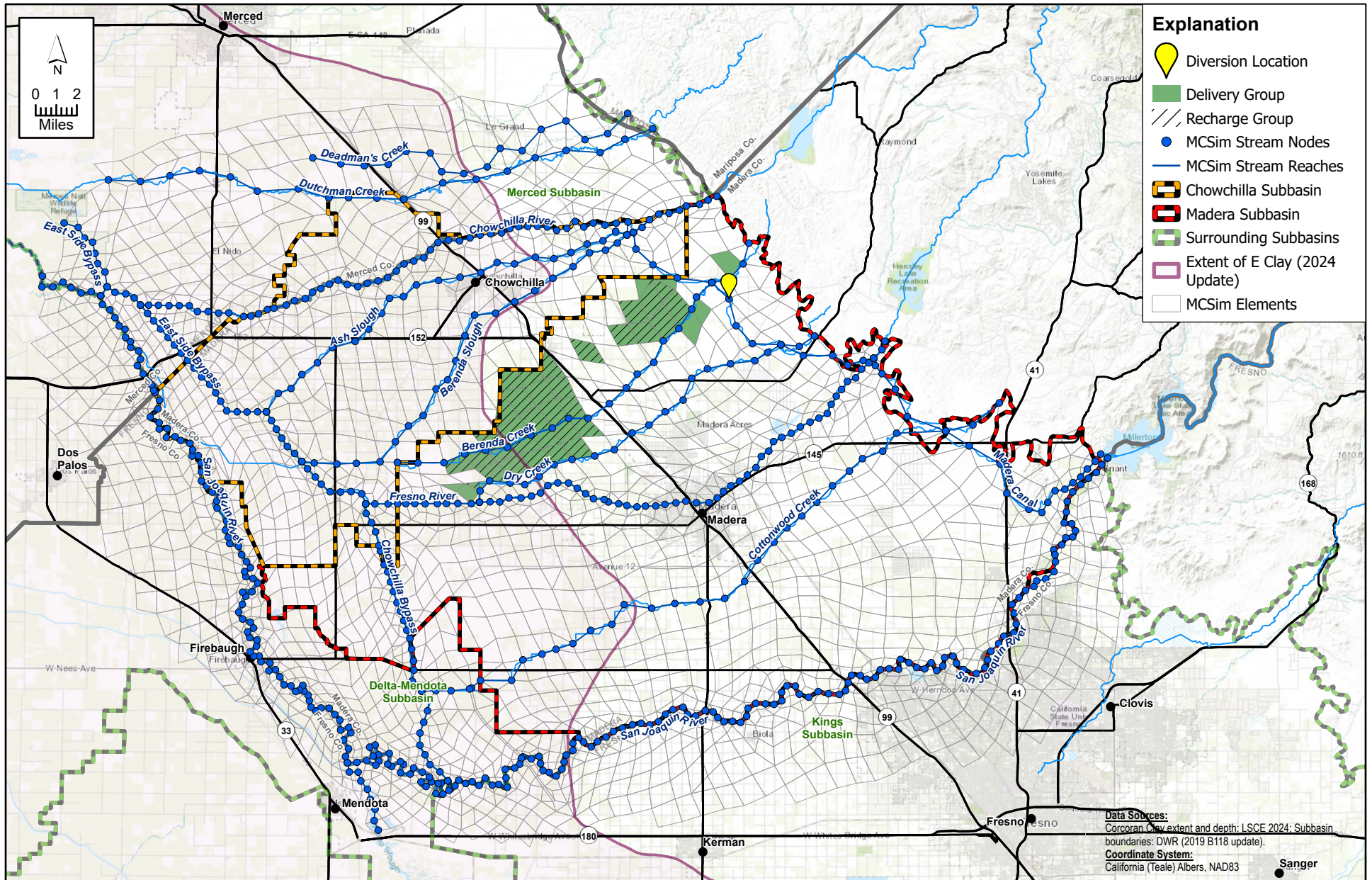
X:\2024\24-010 (1) Davids Eng. - Madera Subbasin 5-Year GSP Update\MODEL\MCSim_v2_GIS_20231101\DiversionLocations\DiversionLocations.aprx; DIV_X

FIGURE A-38

Surface Water Diversions - DIV_38

Madera-Chowchilla Groundwater-Surface Water Simulation Model (MCSim) - First Model Update





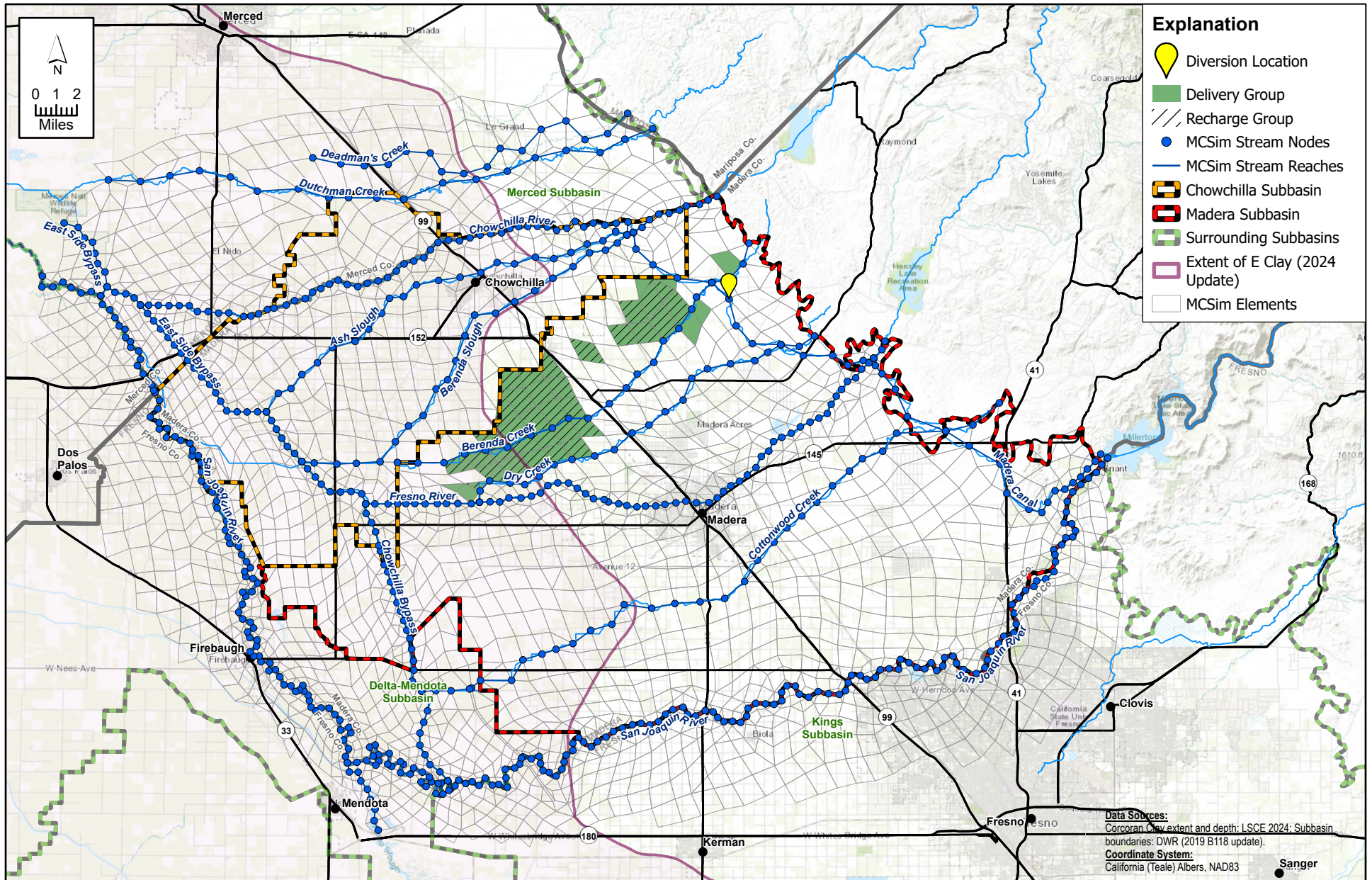
X:\2024\24-010 (1) Davids Eng. - Madera Subbasin 5-Year GSP Update\MODEL\MCSim_v2_GIS_20231101\DiversionLocations\DiversionLocations.aprx; DIV_X

FIGURE A-39

Surface Water Diversions - DIV_39

Madera-Chowchilla Groundwater-Surface Water Simulation Model (MCSim) - First Model Update





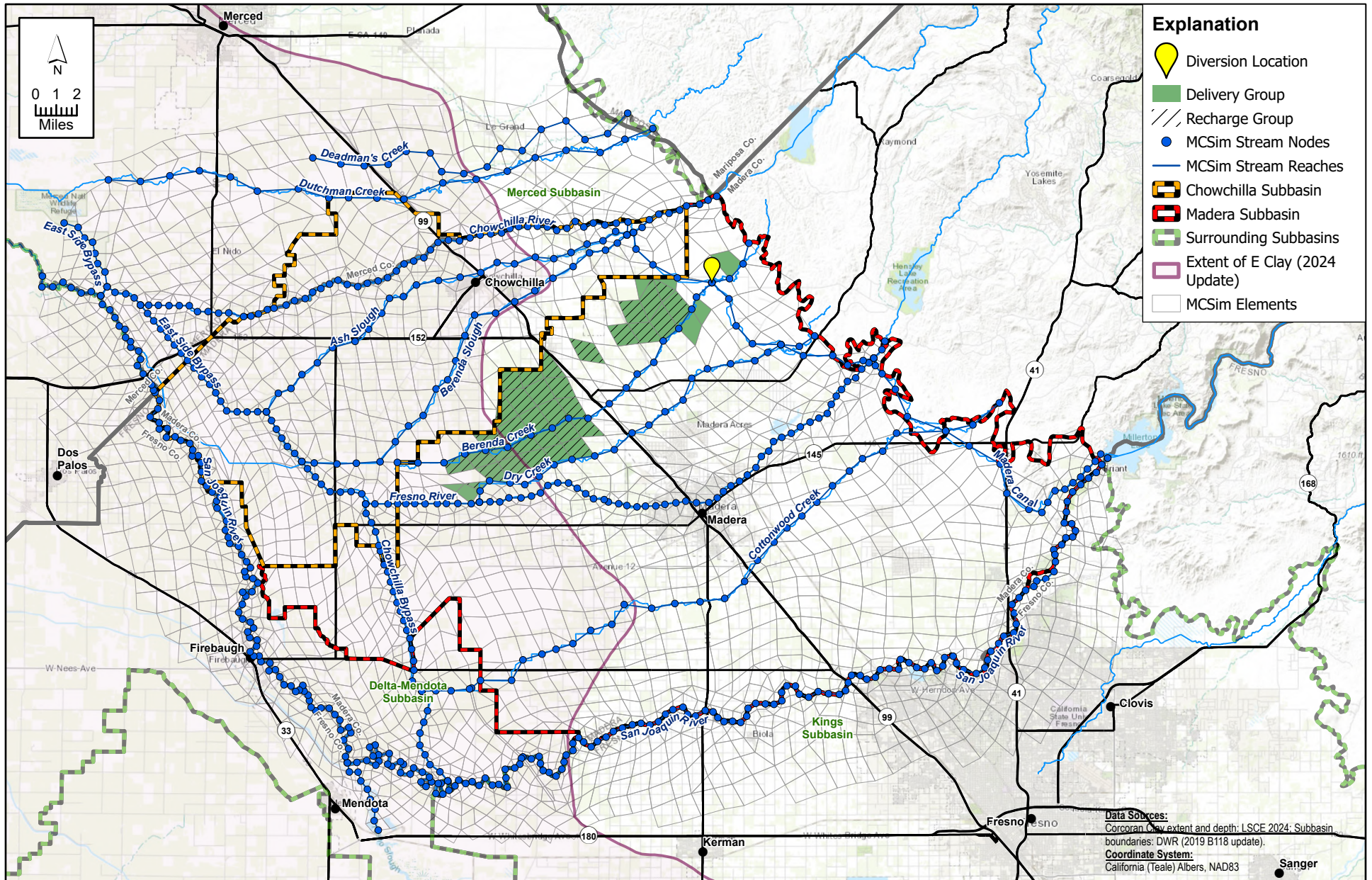
X:\2024\24-010 (1) Davids Eng. - Madera Subbasin 5-Year GSP Update\MODEL\MCSim_v2_GIS_20231101\DiversionLocations\DiversionLocations.aprx; DIV_X



FIGURE A-40

Surface Water Diversions - DIV_40

Madera-Chowchilla Groundwater-Surface Water Simulation Model (MCSim) - First Model Update



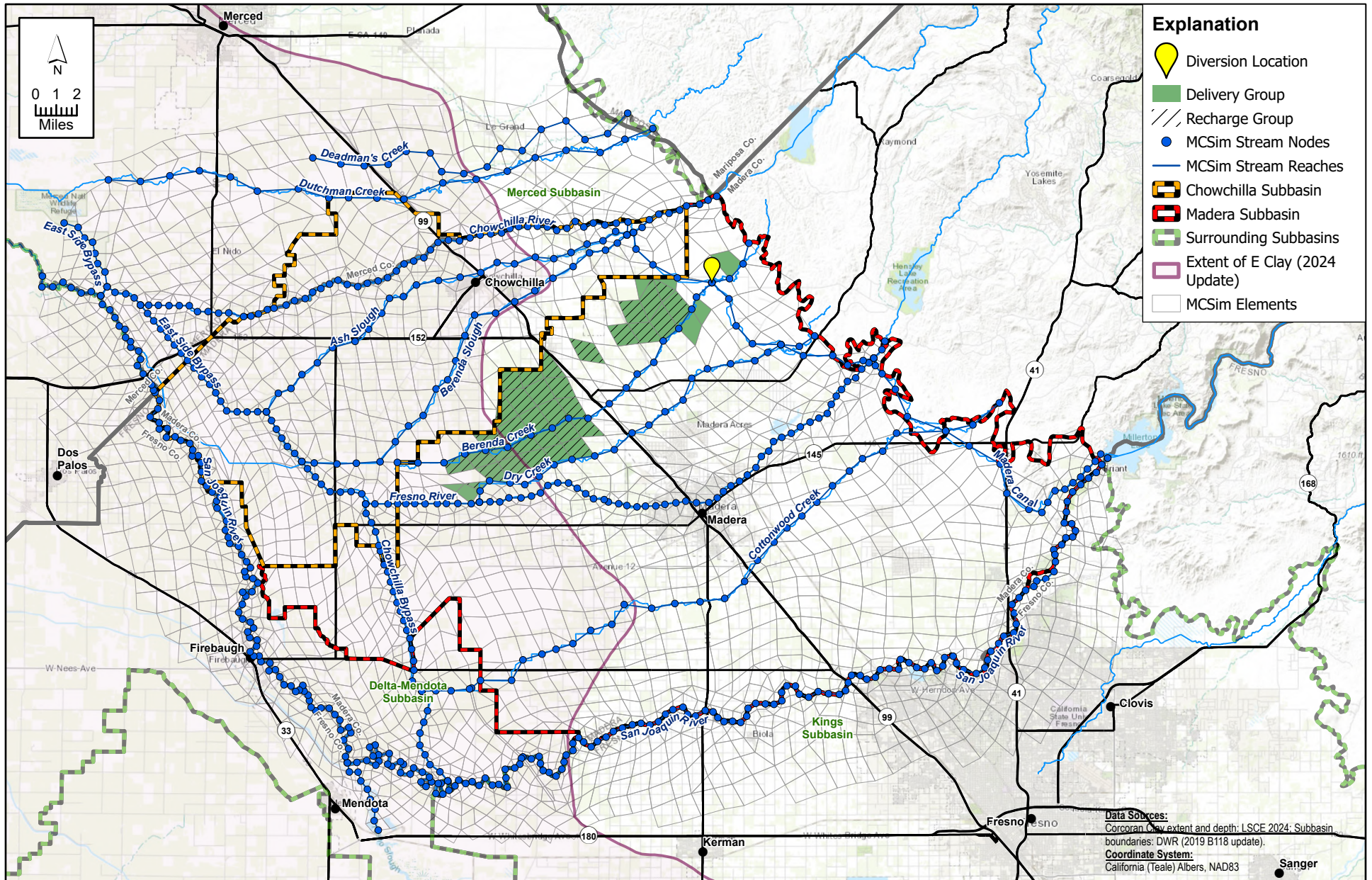
X:\2024\24-010 (1) Davids Eng. - Madera Subbasin 5-Year GSP Update\MODEL\MCSim_v2_GIS_20231101\DiversionLocations\DiversionLocations.aprx; DIV_X

FIGURE A-41

Surface Water Diversions - DIV_41

Madera-Chowchilla Groundwater-Surface Water Simulation Model (MCSim) - First Model Update





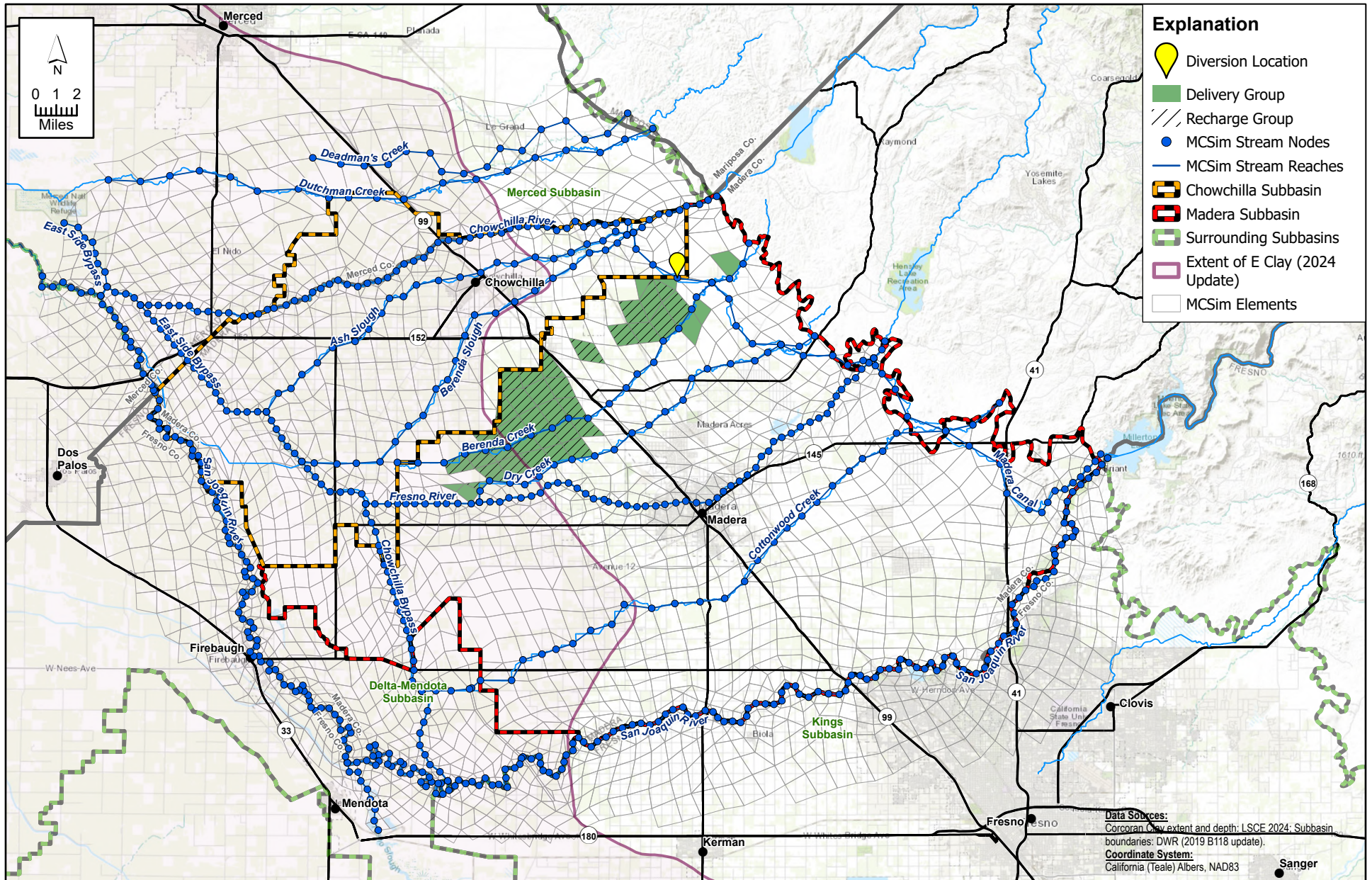
X:\2024\24-010 (1) Davids Eng. - Madera Subbasin 5-Year GSP Update\MODEL\MCSim_v2_GIS_20231101\DiversionLocations\DiversionLocations.aprx; DIV_X

FIGURE A-42

Surface Water Diversions - DIV_42

Madera-Chowchilla Groundwater-Surface Water Simulation Model (MCSim) - First Model Update





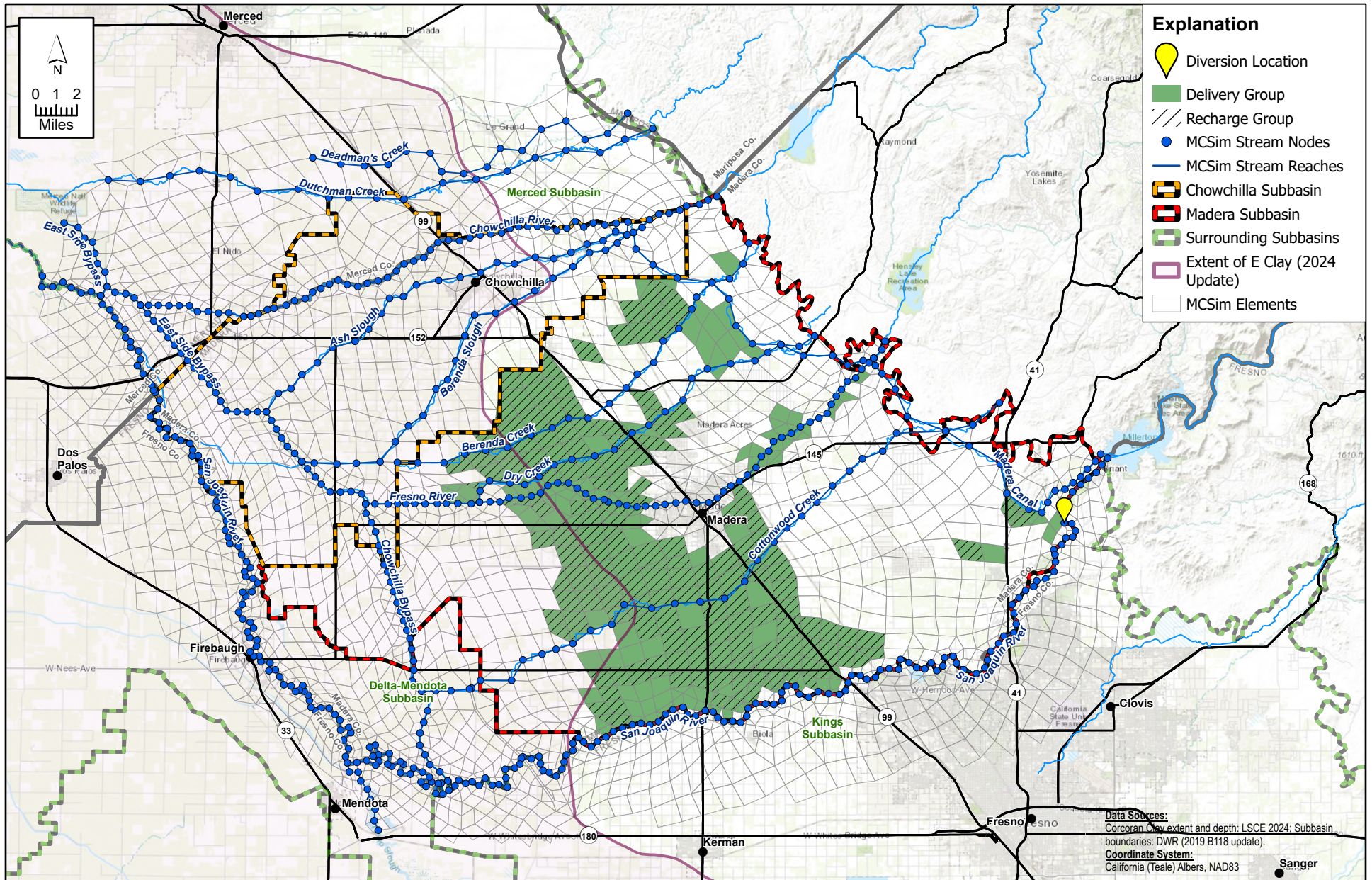
X:\2024\24-010 (1) Davids Eng. - Madera Subbasin 5-Year GSP Update\MODEL\MCSim_v2_GIS_20231101\DiversionLocations\DiversionLocations.aprx; DIV_X

FIGURE A-43

Surface Water Diversions - DIV_43

Madera-Chowchilla Groundwater-Surface Water Simulation Model (MCSim) - First Model Update





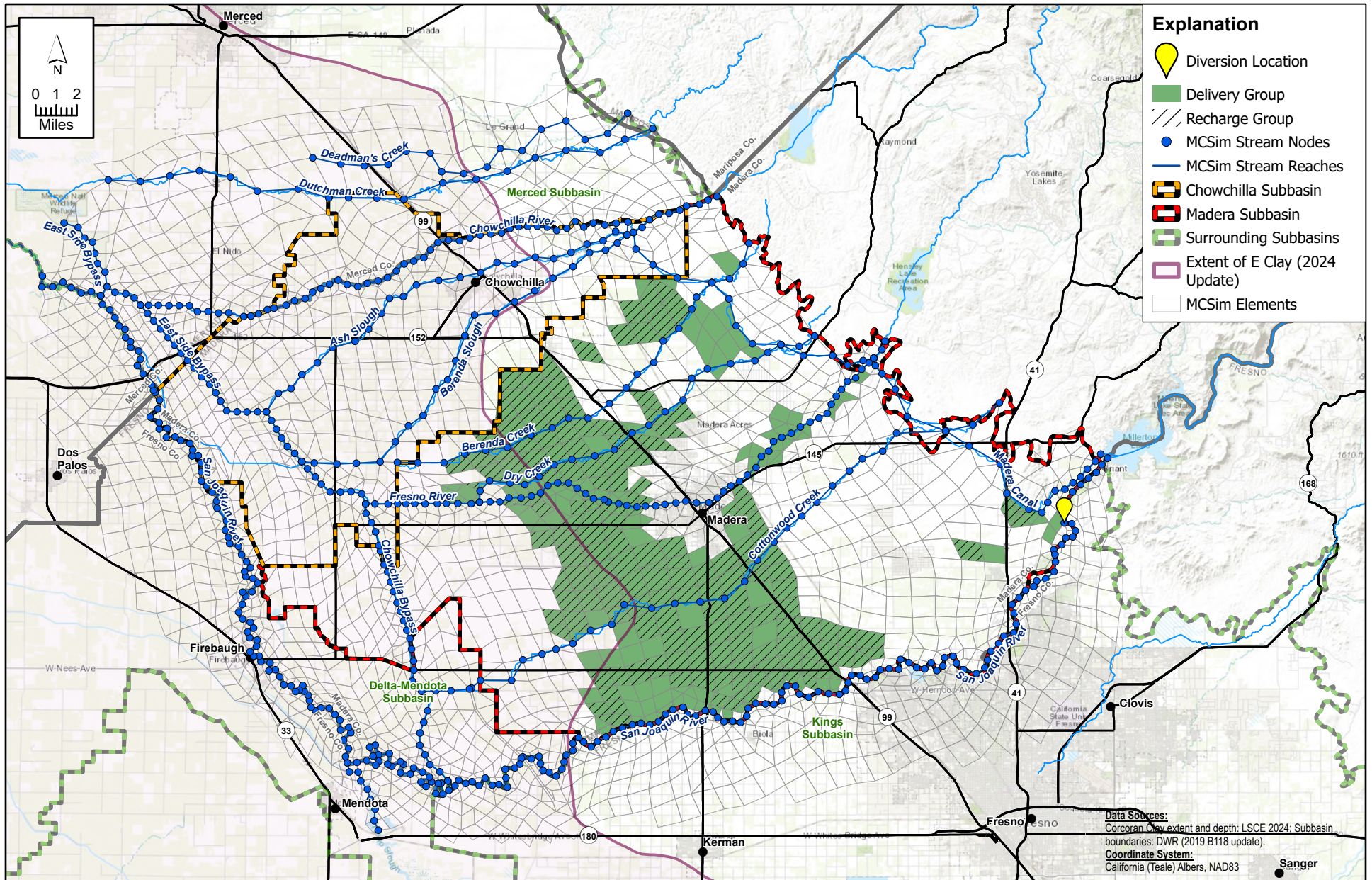
X:\2024\24-010 (1) Davids Eng. - Madera Subbasin 5-Year GSP Update\MODEL\MCSim_v2_GIS_20231101\DiversionLocations\DiversionLocations.aprx; DIV_X

FIGURE A-44

Surface Water Diversions - DIV_44

Madera-Chowchilla Groundwater-Surface Water Simulation Model (MCSim) - First Model Update





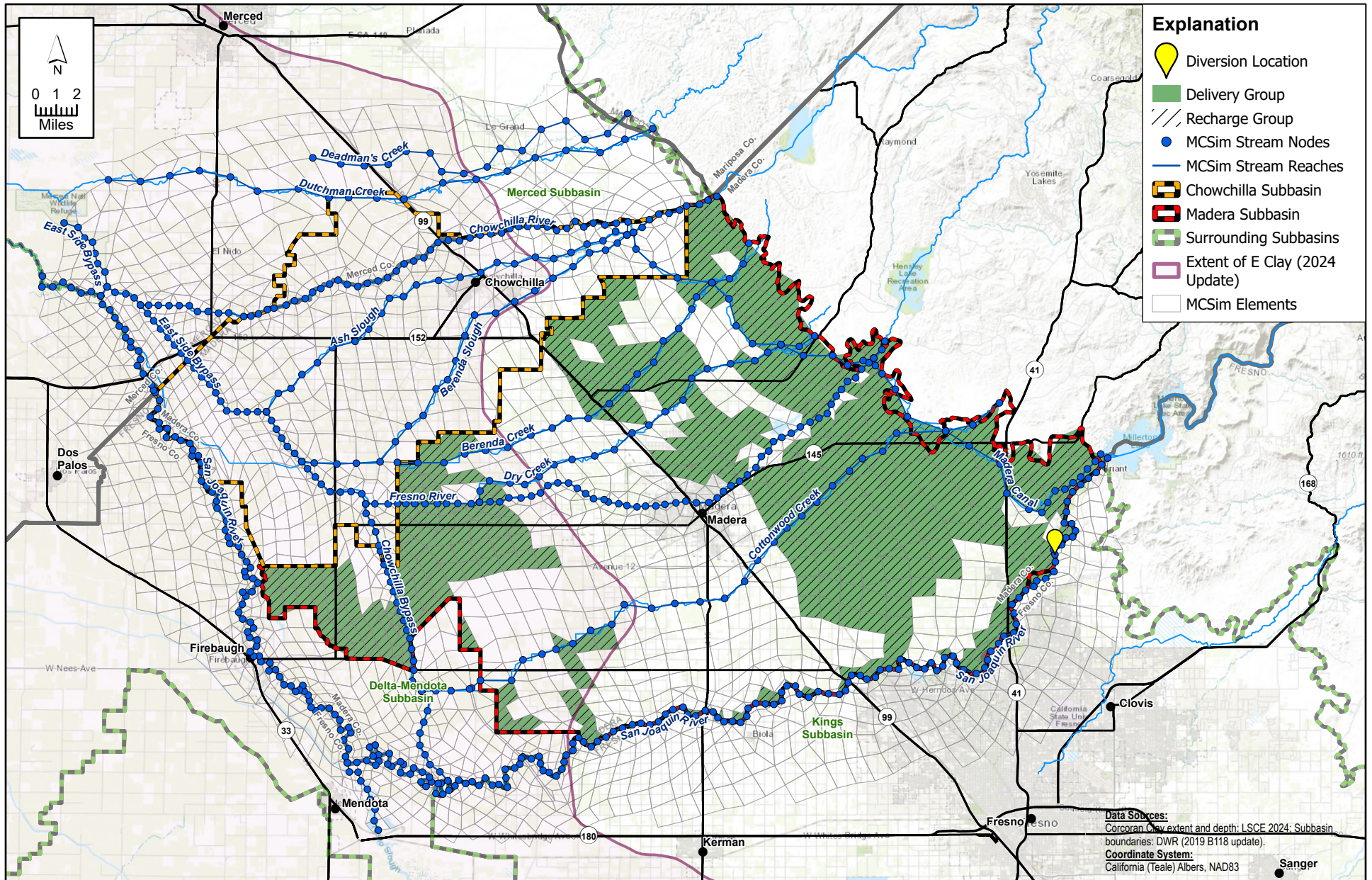
X:\2024\24-010 (1) Davids Eng. - Madera Subbasin 5-Year GSP Update\MODEL\MCSim_v2_GIS_20231101\DiversionLocations\DiversionLocations.aprx; DIV_X

FIGURE A-45

Surface Water Diversions - DIV_45

Madera-Chowchilla Groundwater-Surface Water Simulation Model (MCSim) - First Model Update



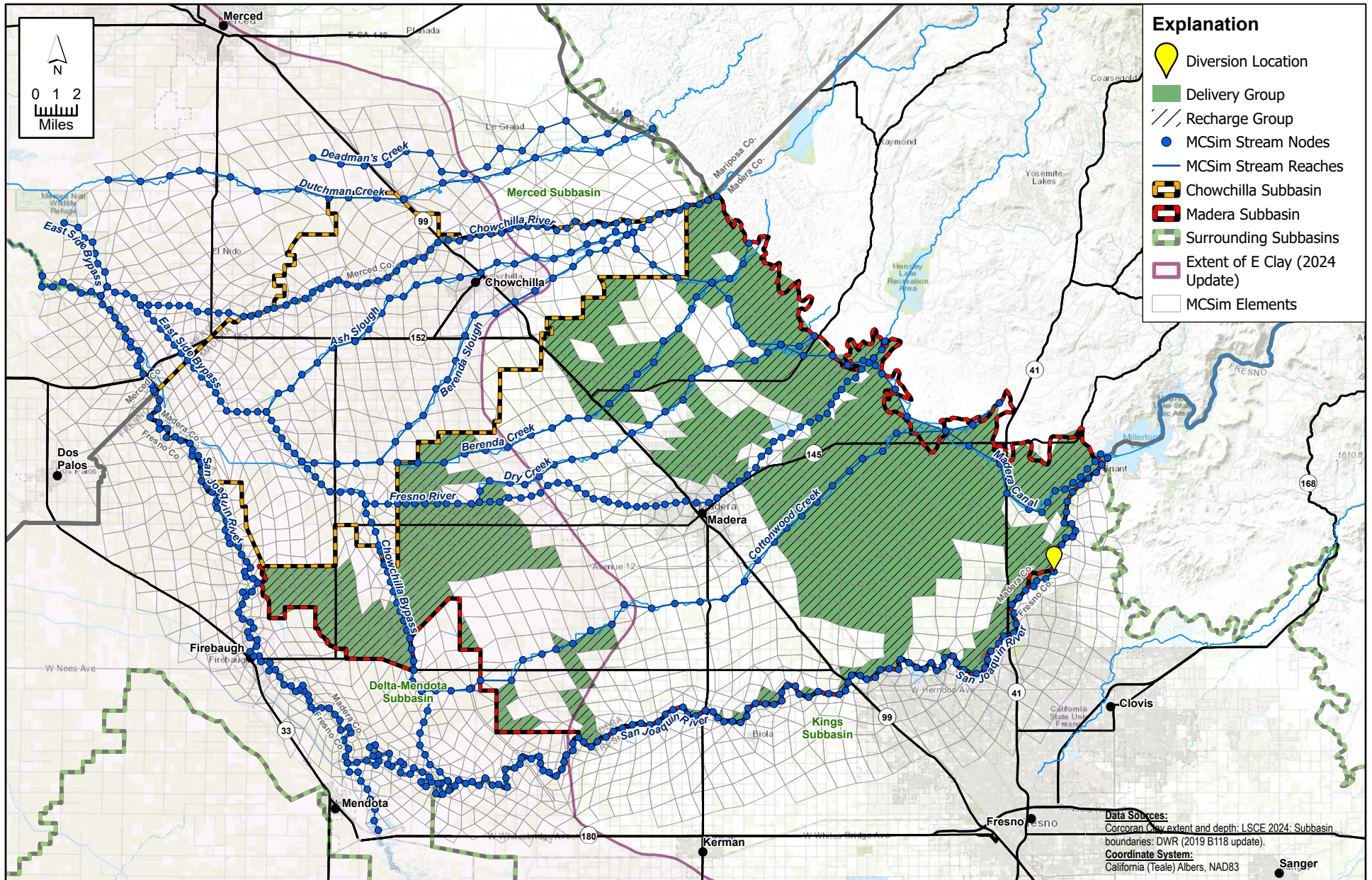


X:\2024\24-010 (1) Davids Eng. - Madera Subbasin 5-Year GSP Update\MODEL\MGSim_v2_GIS_20231101\DiversionLocations\DiversionLocations.aprx; DIV_X

FIGURE A-46

Surface Water Diversions - DIV_46

Madera-Chowchilla Groundwater-Surface Water Simulation Model (MGSim) - First Model Update



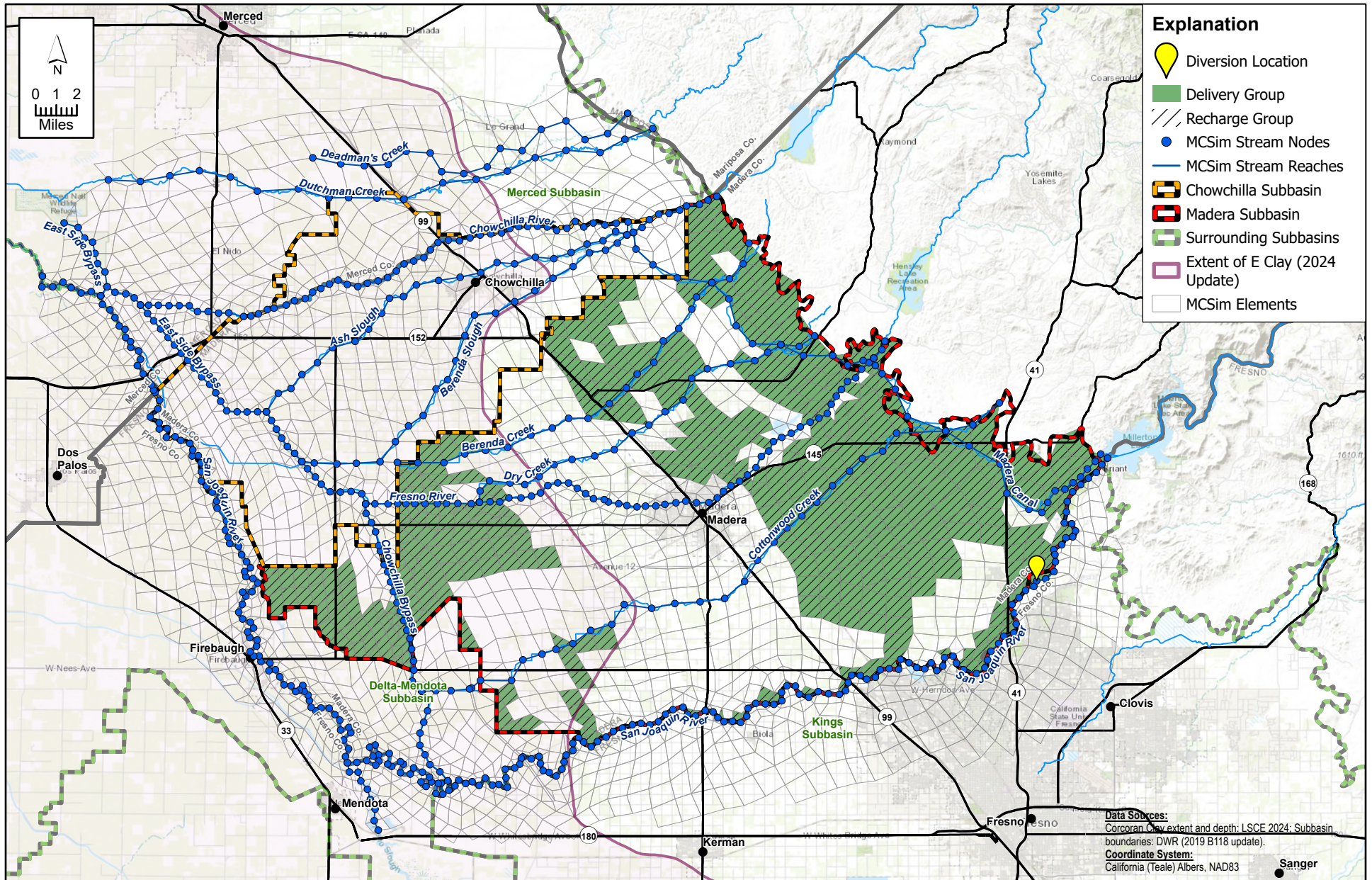
X:\2024\24-010 (1) Davids Eng. - Madera Subbasin 5-Year GSP Update\MODEL\MCSim_v2_GIS_20231101\DiversionLocations\DiversionLocations.aprx; DIV_X

FIGURE A-47

Surface Water Diversions - DIV_47

Madera-Chowchilla Groundwater-Surface Water Simulation Model (MCSim) - First Model Update





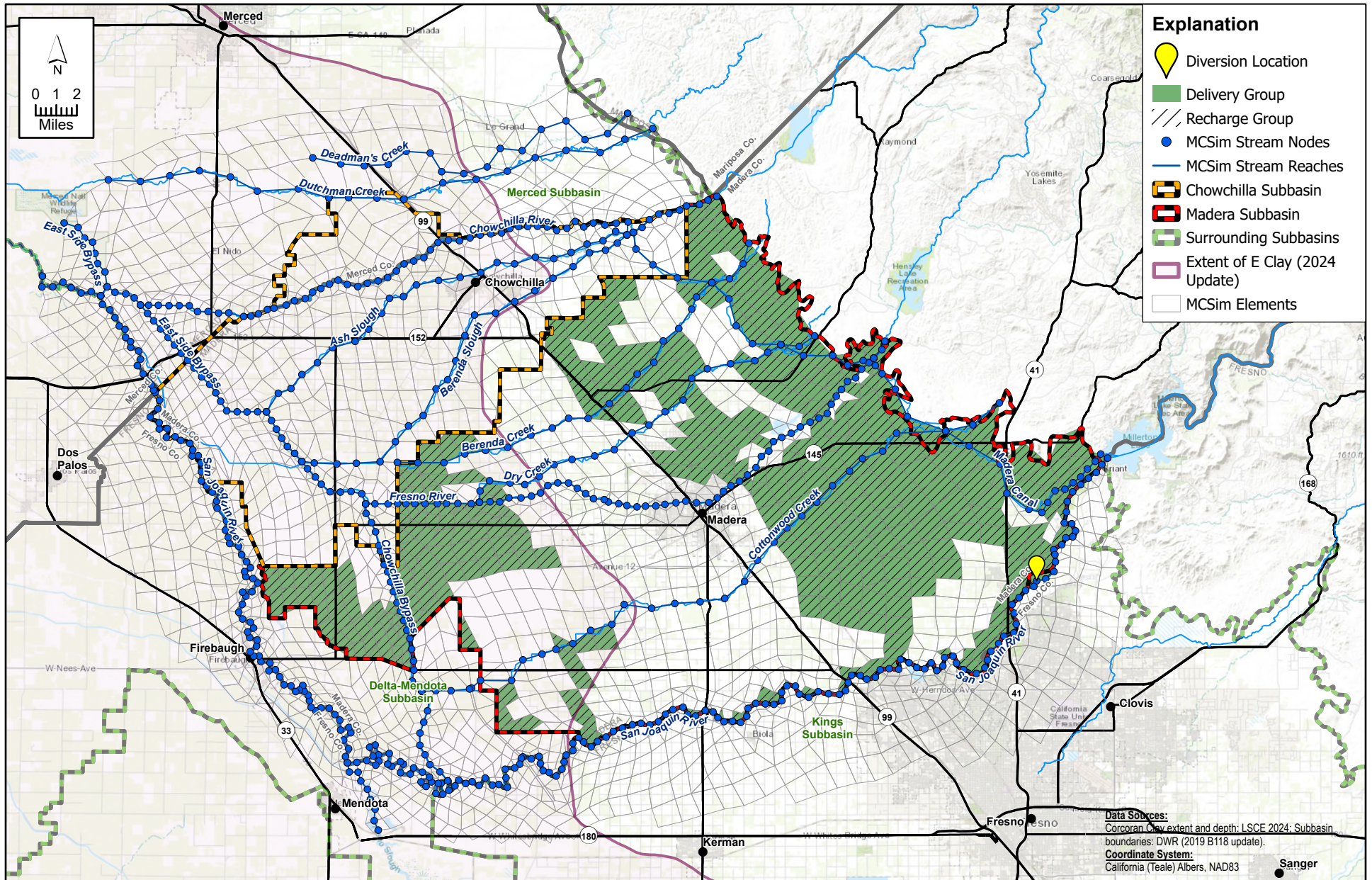
X:\2024\24-010 (1) Davids Eng. - Madera Subbasin 5-Year GSP Update\MODEL\MCSim_v2_GIS_20231101\DiversionLocations\DiversionLocations.aprx; DIV_X

FIGURE A-48

Surface Water Diversions - DIV_48

Madera-Chowchilla Groundwater-Surface Water Simulation Model (MCSim) - First Model Update





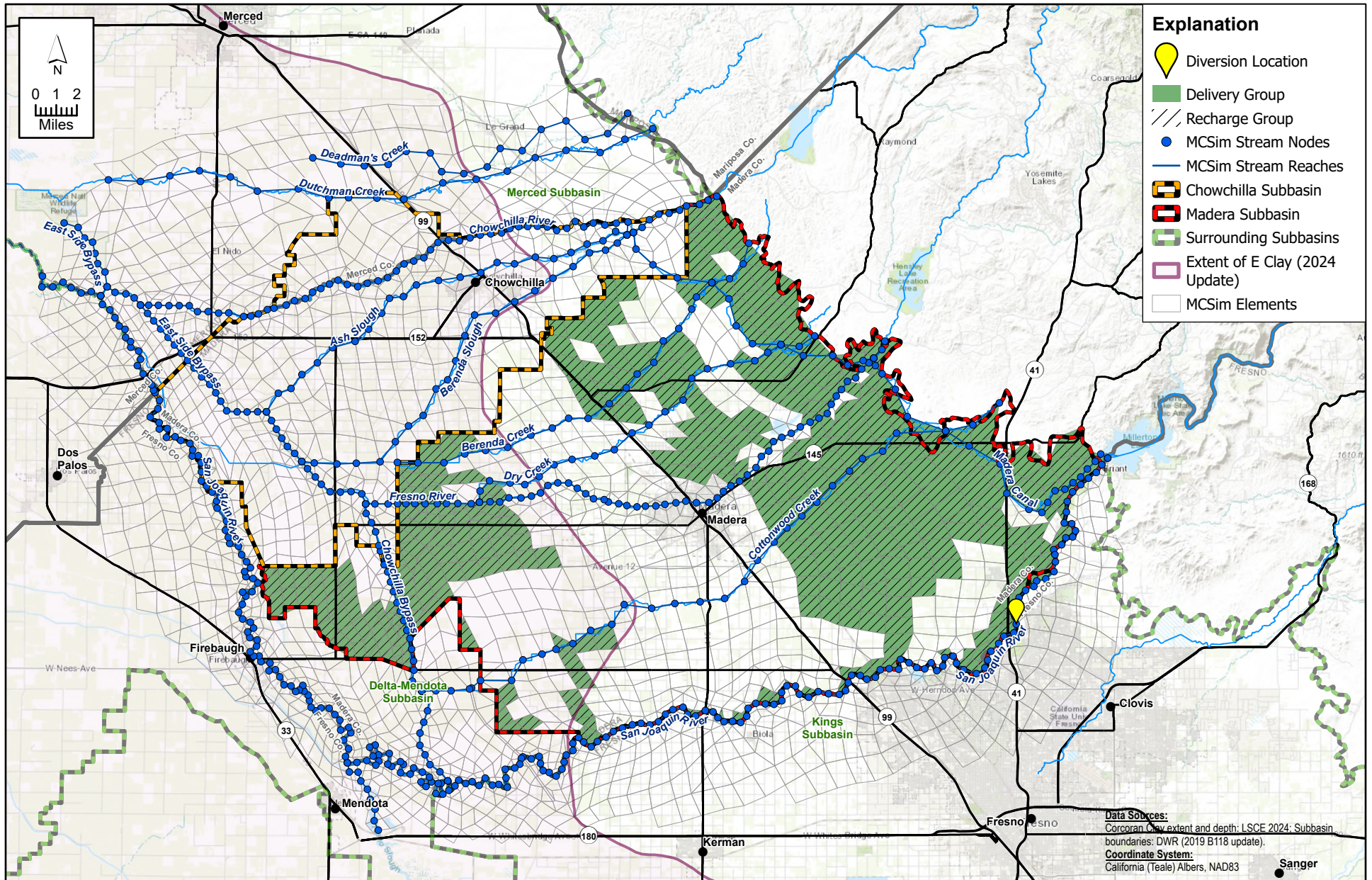
X:\2024\24-010 (1) Davids Eng. - Madera Subbasin 5-Year GSP Update\MODEL\MCSim_v2_GIS_20231101\DiversionLocations\DiversionLocations.aprx; DIV_X

FIGURE A-49

Surface Water Diversions - DIV_49

Madera-Chowchilla Groundwater-Surface Water Simulation Model (MCSim) - First Model Update





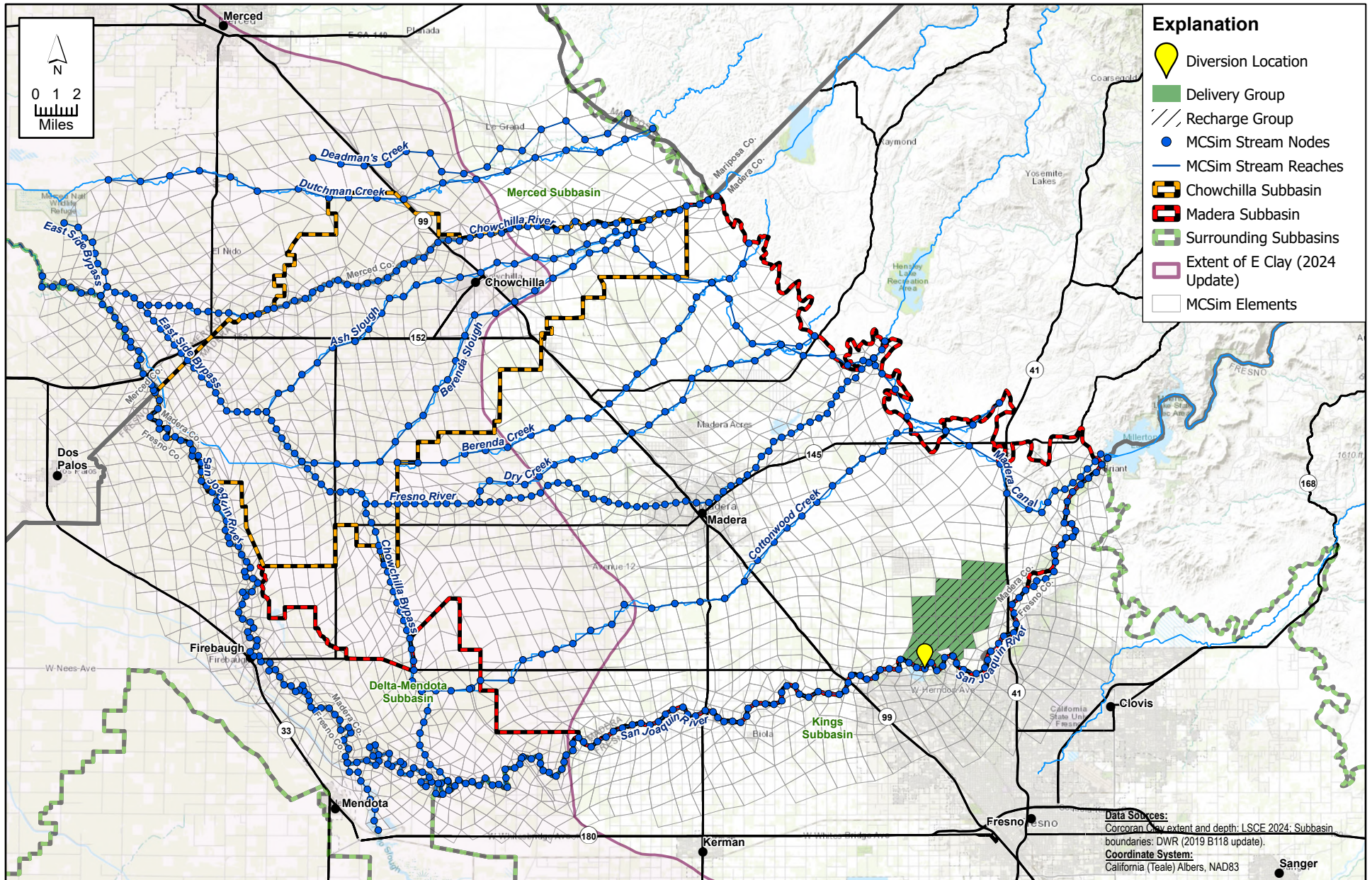
X:\2024\24-010 (1) Davids Eng. - Madera Subbasin 5-Year GSP Update\MODEL\MCSim_v2_GIS_20231101\DiversionLocations\DiversionLocations.aprx; DIV_X

FIGURE A-50

Surface Water Diversions - DIV_50

Madera-Chowchilla Groundwater-Surface Water Simulation Model (MCSim) - First Model Update





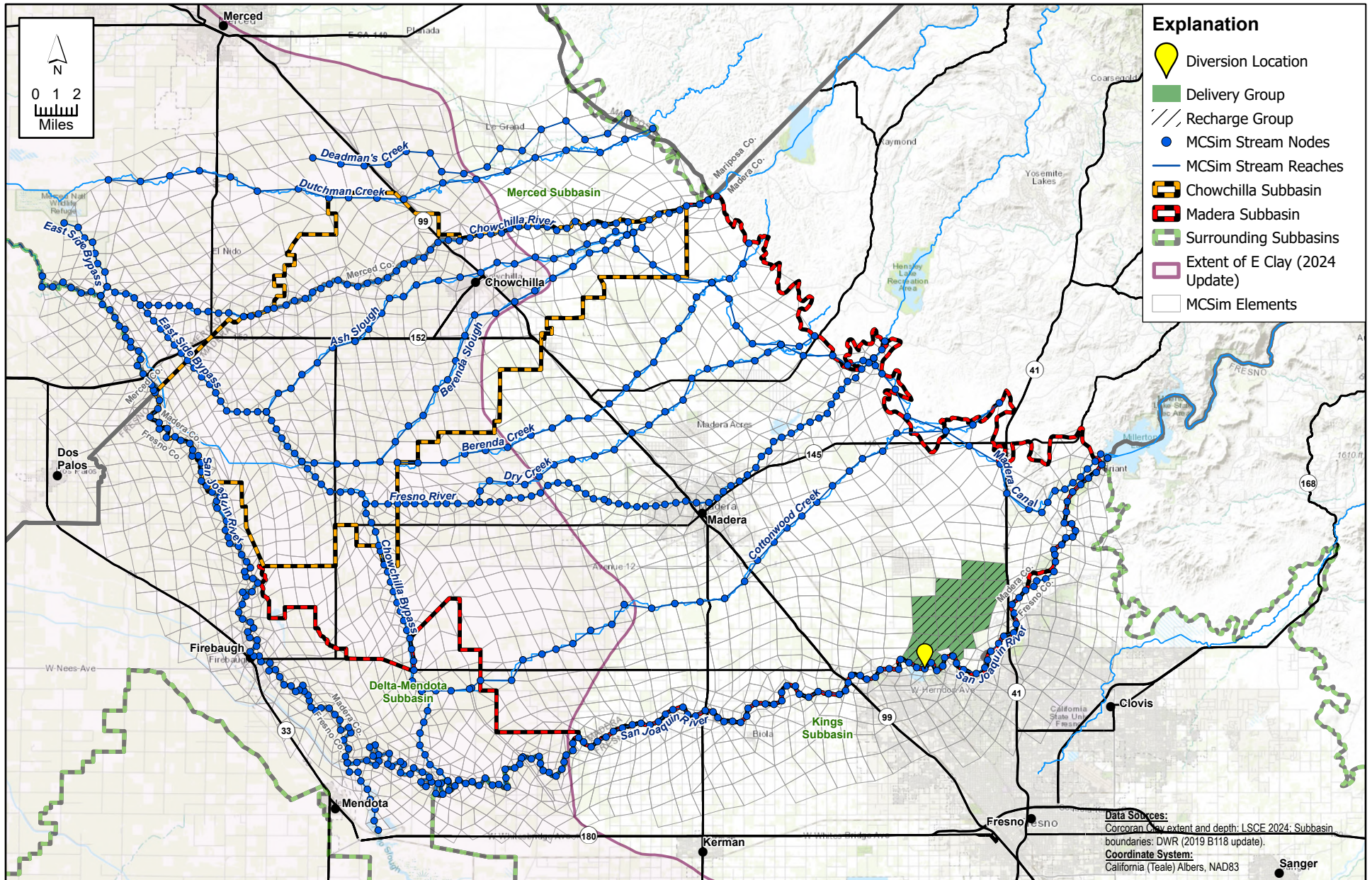
X:\2024\24-010 (1) Davids Eng. - Madera Subbasin 5-Year GSP Update\MODEL\MCSim_v2_GIS_20231101\DiversionLocations\DiversionLocations.aprx; DIV_X

FIGURE A-51

Surface Water Diversions - DIV_51

Madera-Chowchilla Groundwater-Surface Water Simulation Model (MCSim) - First Model Update





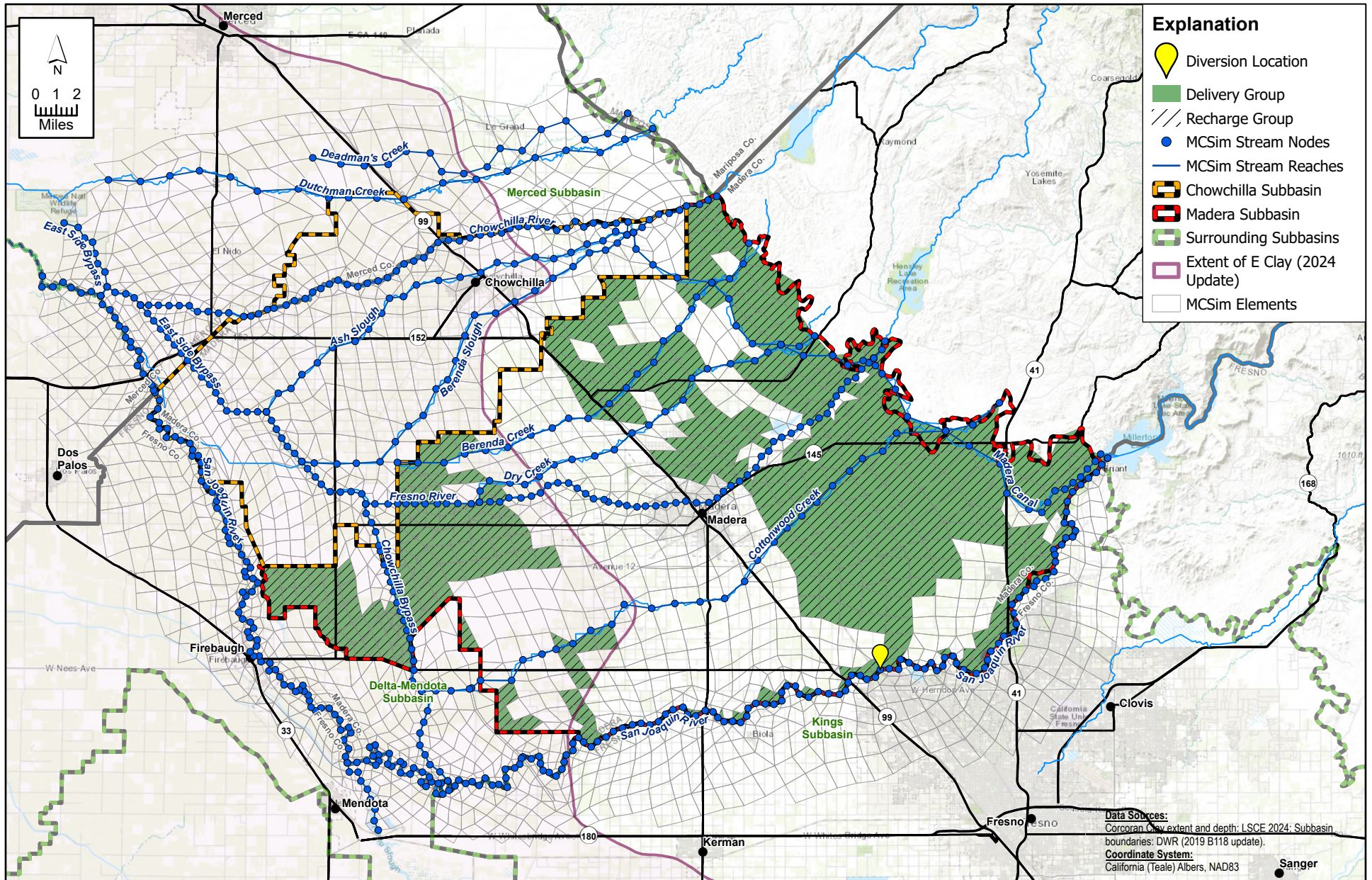
X:\2024\24-010 (1) Davids Eng. - Madera Subbasin 5-Year GSP Update\MODEL\MCSim_v2_GIS_20231101\DiversionLocations\DiversionLocations.aprx; DIV_X

FIGURE A-52

Surface Water Diversions - DIV_52

Madera-Chowchilla Groundwater-Surface Water Simulation Model (MCSim) - First Model Update





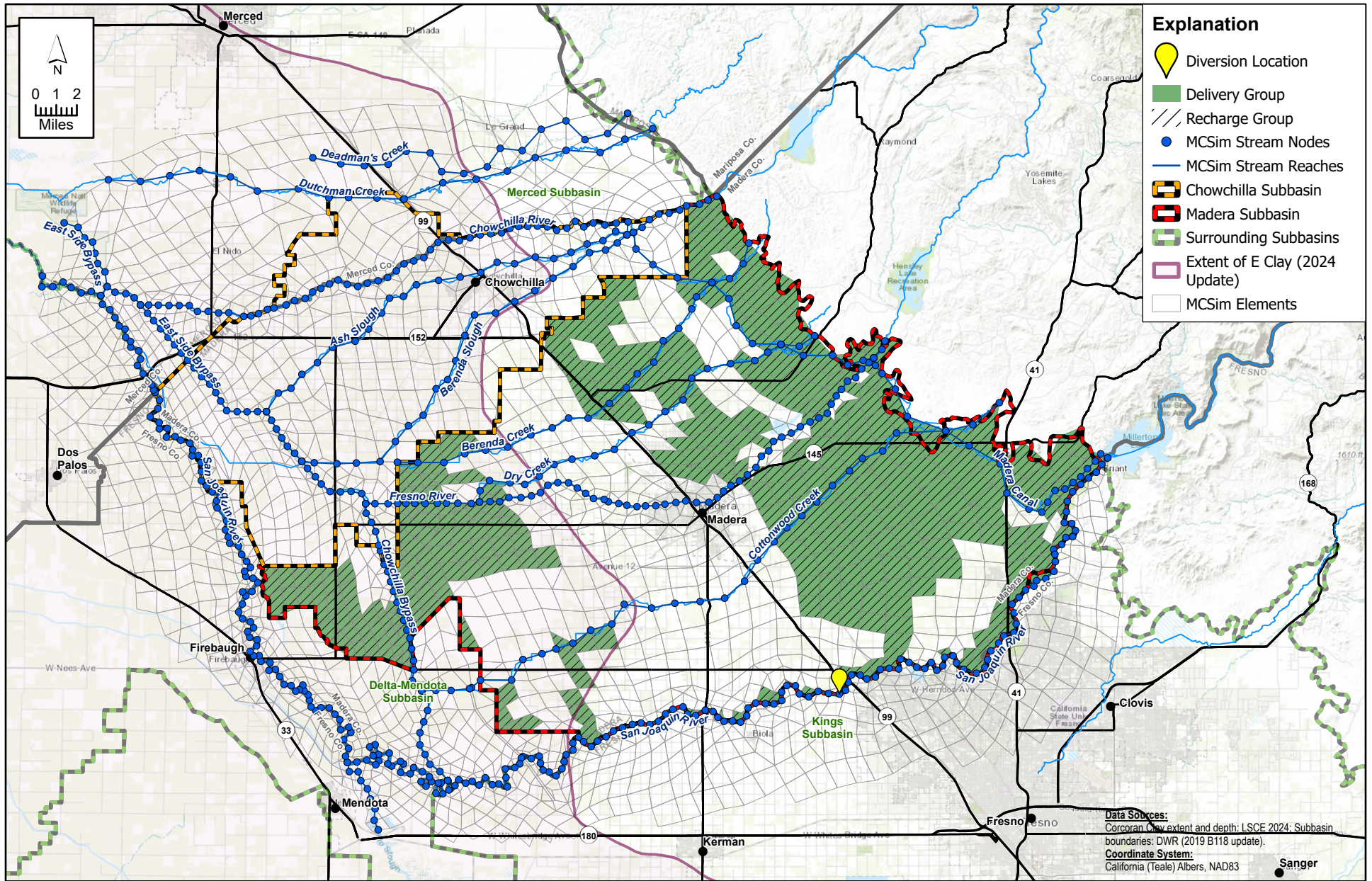
X:\2024\24-010 (1) Davids Eng. - Madera Subbasin 5-Year GSP Update\MODEL\MCSim_v2_GIS_20231101\DiversionLocations\DiversionLocations.aprx; DIV_X

FIGURE A-53

Surface Water Diversions - DIV_53

Madera-Chowchilla Groundwater-Surface Water Simulation Model (MCSim) - First Model Update





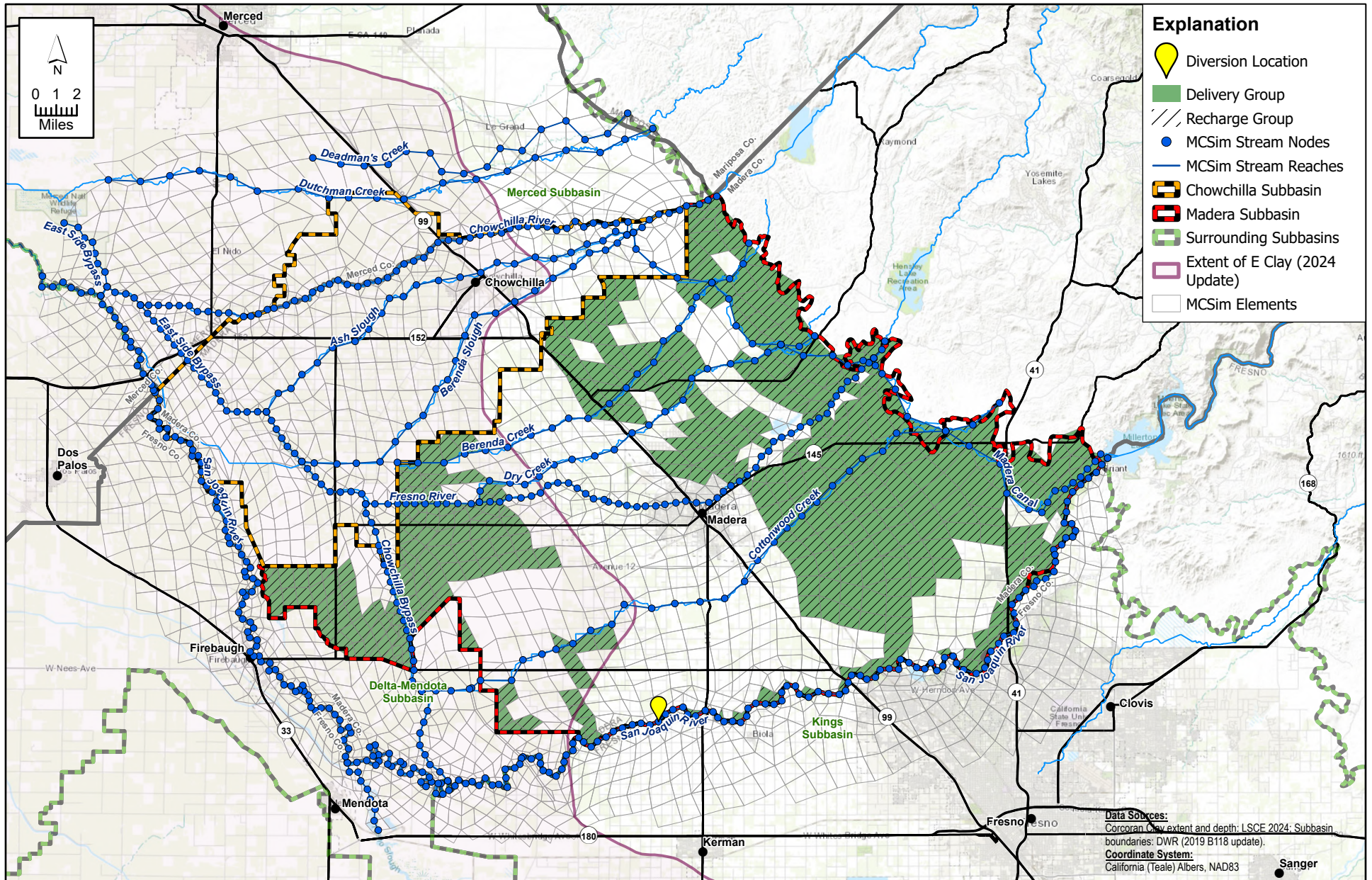
X:\2024\24-010 (1) Davids Eng. - Madera Subbasin 5-Year GSP Update\MODEL\MGSim_v2_GIS_20231101\DiversionLocations\DiversionLocations.aprx; DIV_X

FIGURE A-54

Surface Water Diversions - DIV_54

Madera-Chowchilla Groundwater-Surface Water Simulation Model (MGSim) - First Model Update





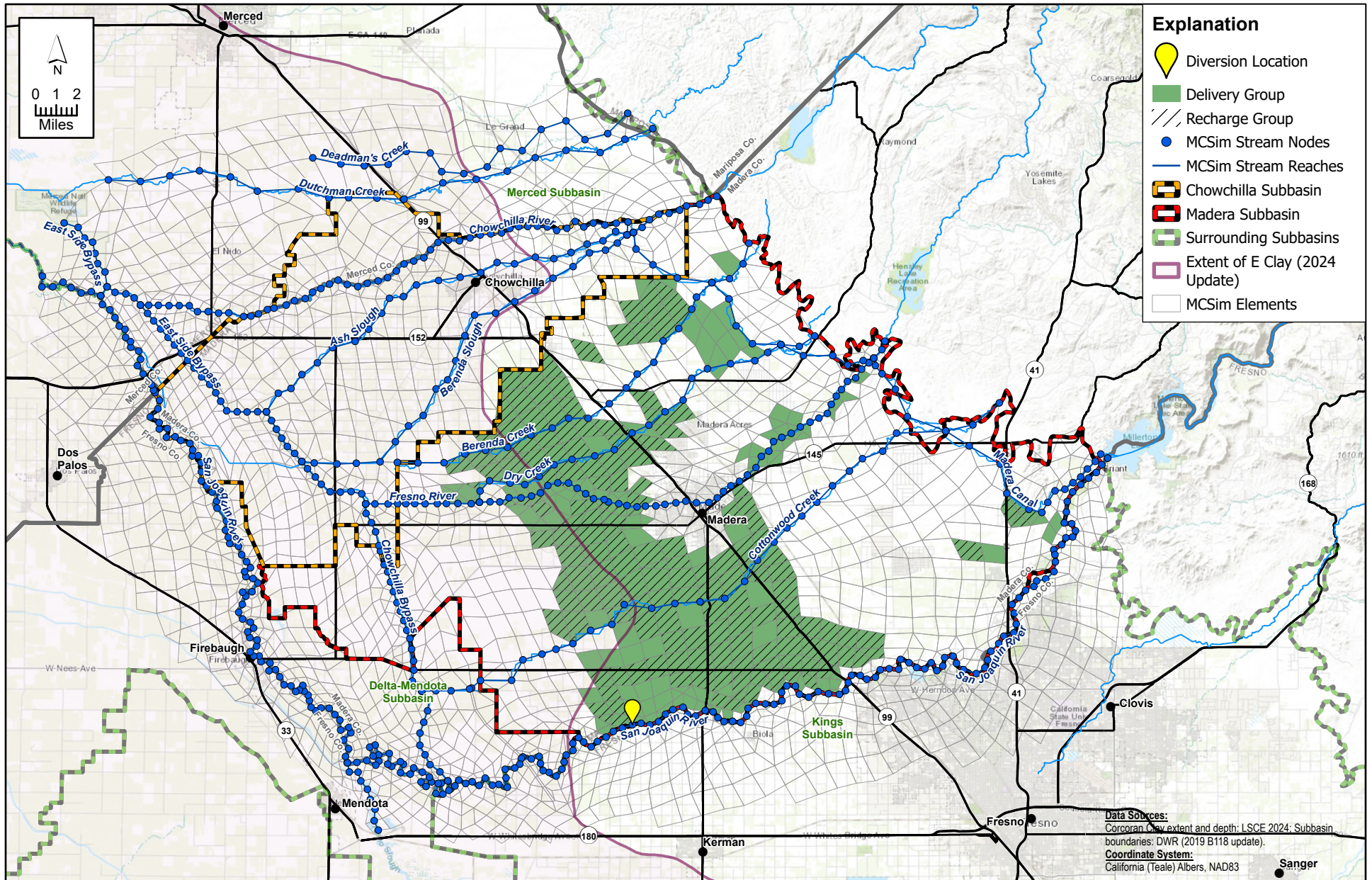
X:\2024\24-010 (1) Davids Eng. - Madera Subbasin 5-Year GSP Update\MODEL\MCSim_v2_GIS_20231101\DiversionLocations\DiversionLocations.aprx; DIV_X

FIGURE A-55

Surface Water Diversions - DIV_55

Madera-Chowchilla Groundwater-Surface Water Simulation Model (MCSim) - First Model Update





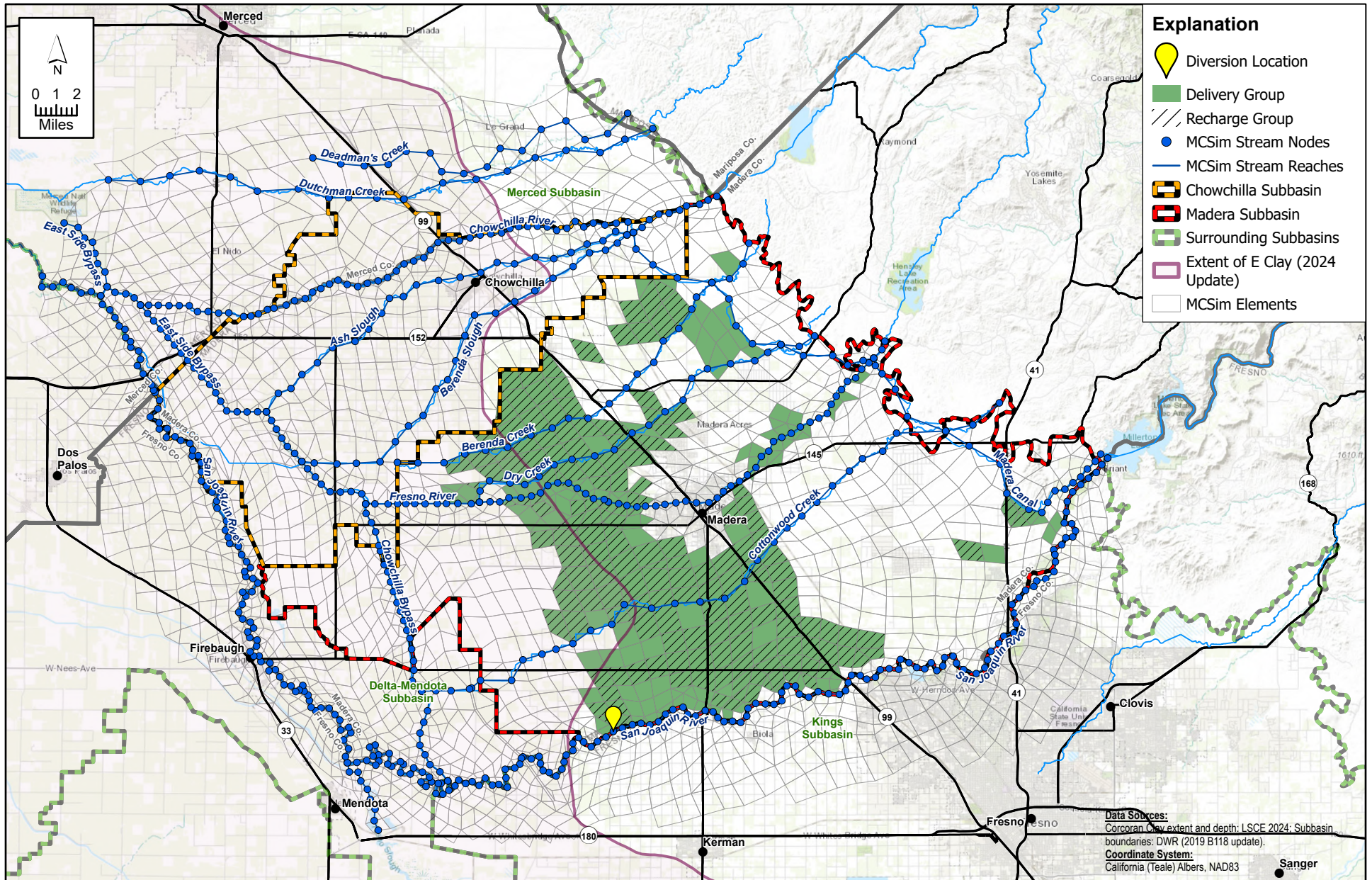
X:\2024\24-010 (1) Davids Eng. - Madera Subbasin 5-Year GSP Update\MODEL\MGSim_v2_GIS_20231101\DiversionLocations\DiversionLocations.aprx; DIV_X

FIGURE A-56

Surface Water Diversions - DIV_56

Madera-Chowchilla Groundwater-Surface Water Simulation Model (MGSim) - First Model Update





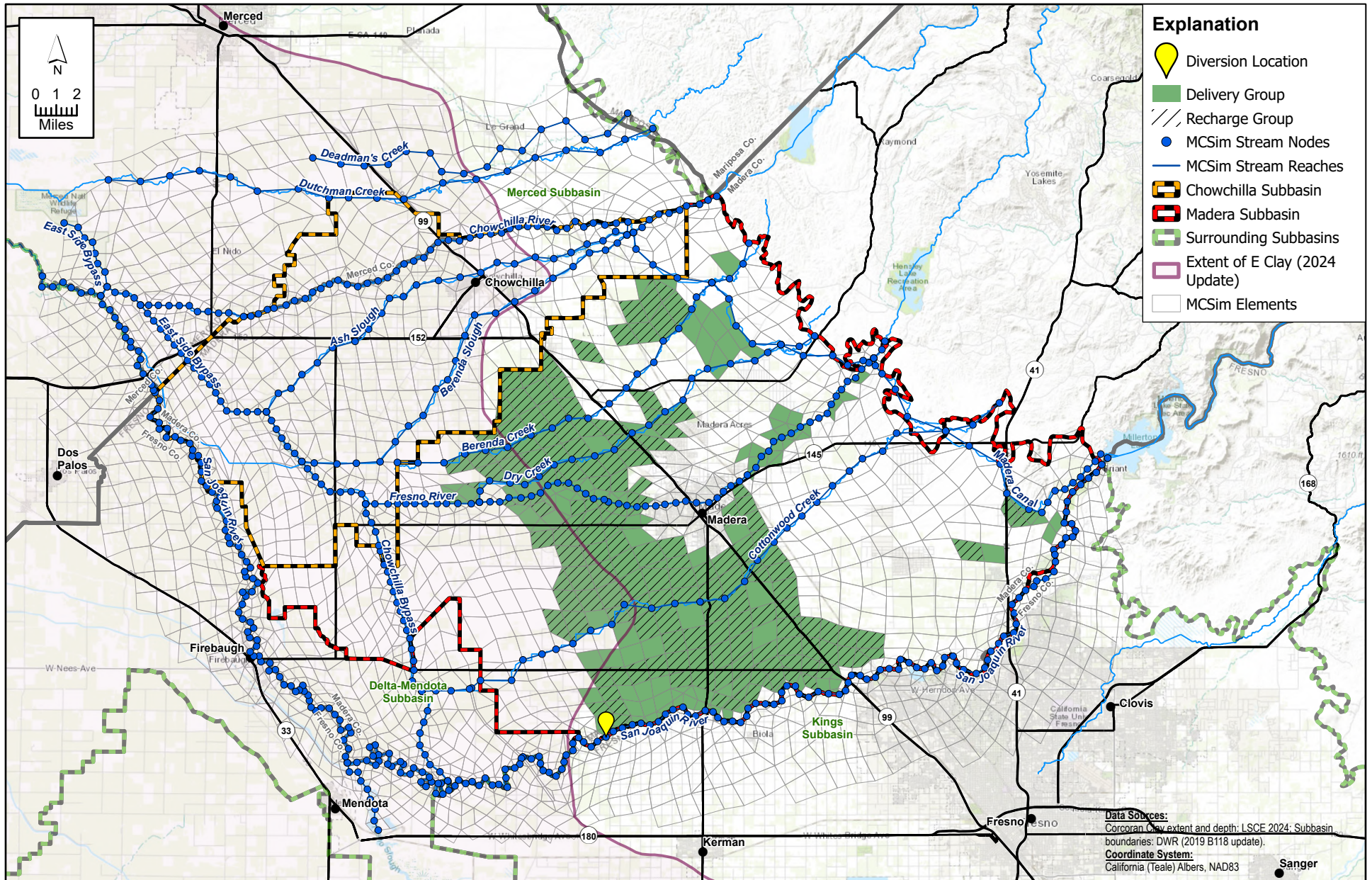
X:\2024\24-010 (1) Davids Eng. - Madera Subbasin 5-Year GSP Update\MODEL\MGSim_v2_GIS_20231101\DiversionLocations\DiversionLocations.aprx; DIV_X

FIGURE A-57

Surface Water Diversions - DIV_57

Madera-Chowchilla Groundwater-Surface Water Simulation Model (MGSim) - First Model Update



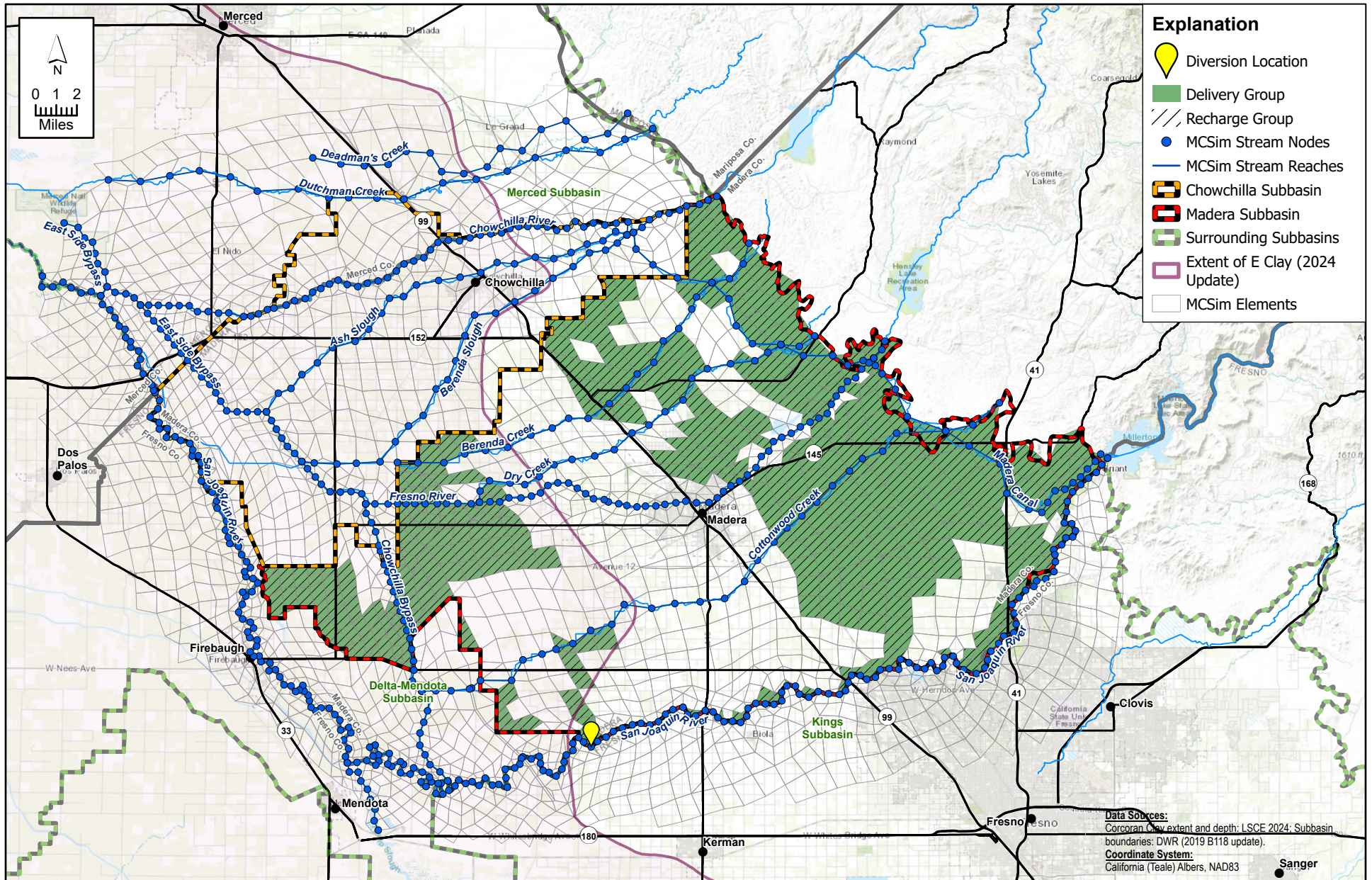


X:\2024\24-010 (1) Davids Eng. - Madera Subbasin 5-Year GSP Update\MODEL\MCSim_v2_GIS_20231101\DiversionLocations\DiversionLocations.aprx; DIV_X

FIGURE A-58

Surface Water Diversions - DIV_58





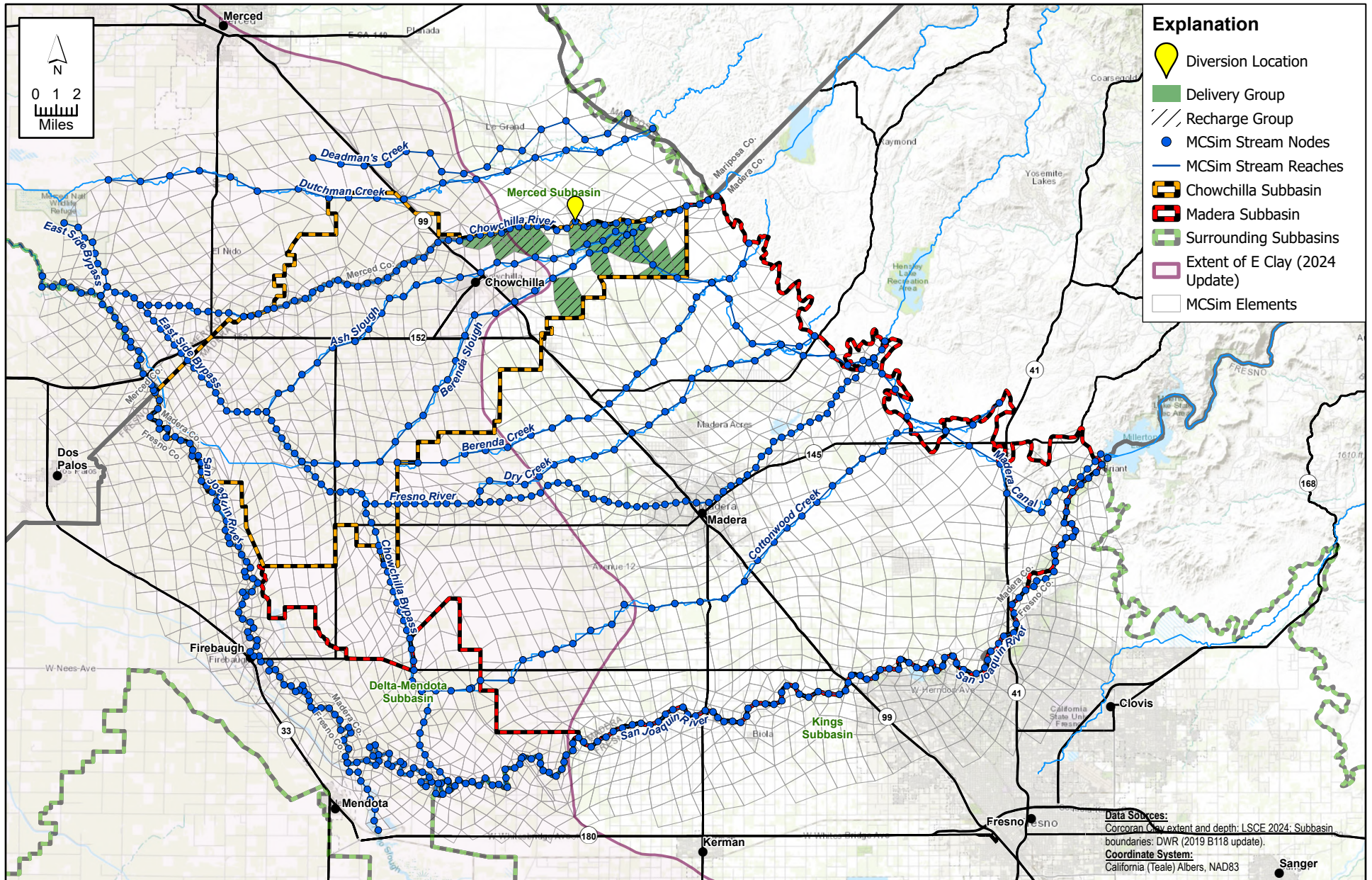
X:\2024\24-010 (1) Davids Eng. - Madera Subbasin 5-Year GSP Update\MODEL\MCSim_v2_GIS_20231101\DiversionLocations\DiversionLocations.aprx; DIV_X

FIGURE A-59

Surface Water Diversions - DIV_59

Madera-Chowchilla Groundwater-Surface Water Simulation Model (MCSim) - First Model Update





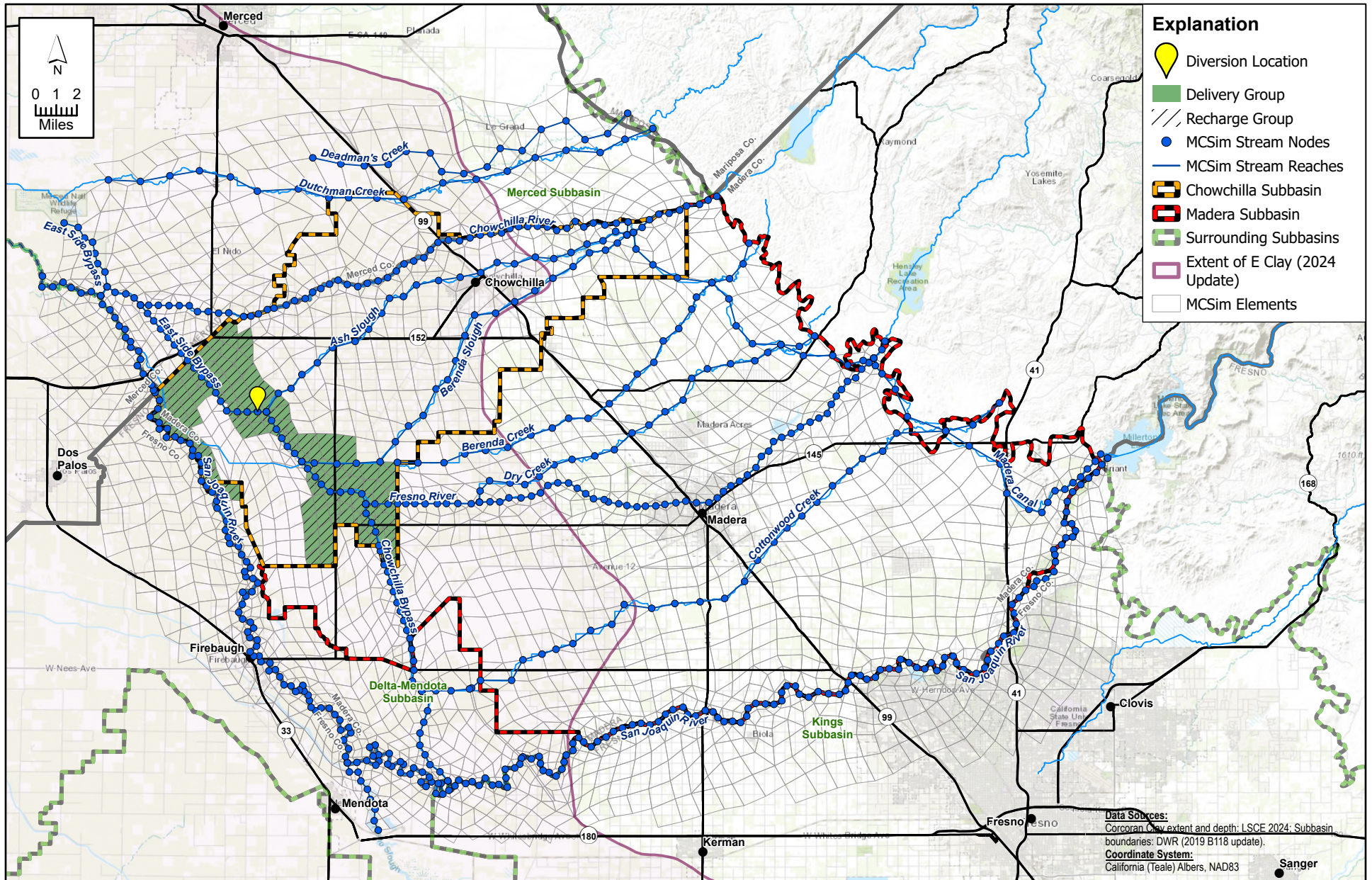
X:\2024\24-010 (1) Davids Eng. - Madera Subbasin 5-Year GSP Update\MODEL\MCSim_v2_GIS_20231101\DiversionLocations\DiversionLocations.aprx; DIV_X

FIGURE A-60

Surface Water Diversions - DIV_60

Madera-Chowchilla Groundwater-Surface Water Simulation Model (MCSim) - First Model Update





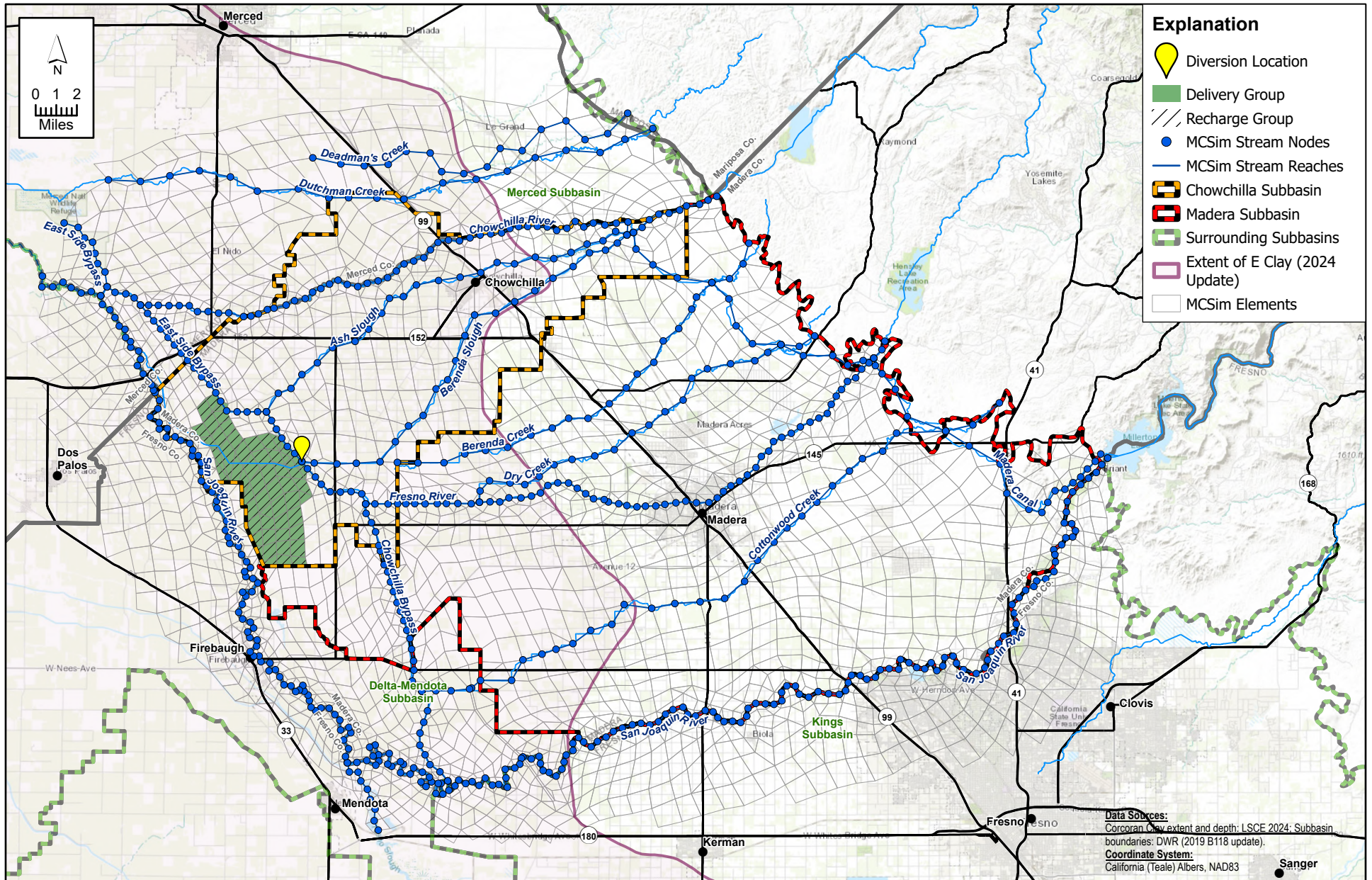
X:\2024\24-010 (1) Davids Eng. - Madera Subbasin 5-Year GSP Update\MODEL\MCSim_v2_GIS_20231101\DiversionLocations\DiversionLocations.aprx; DIV_X

FIGURE A-61

Surface Water Diversions - DIV_61

Madera-Chowchilla Groundwater-Surface Water Simulation Model (MCSim) - First Model Update





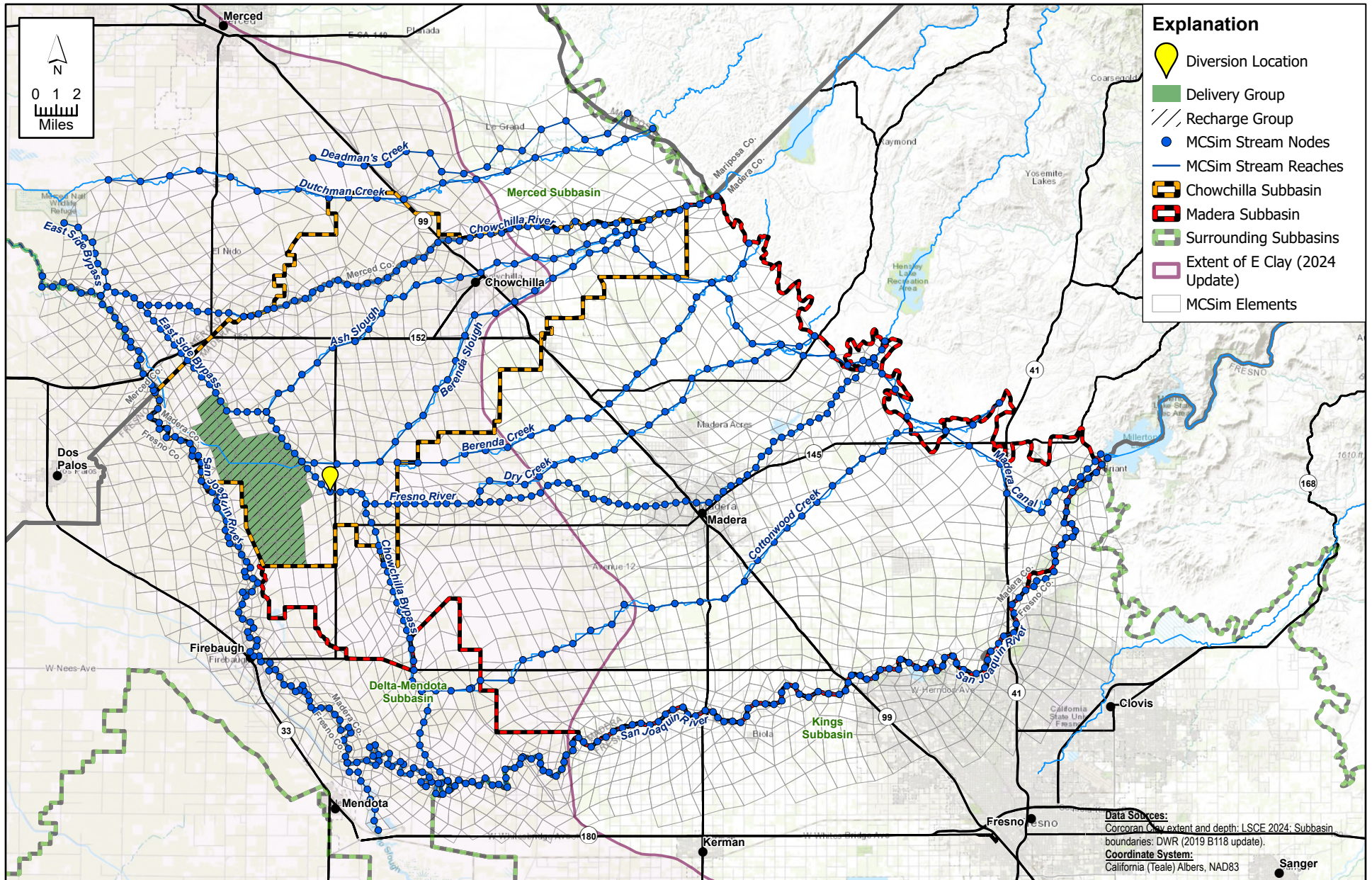
X:\2024\24-010 (1) Davids Eng. - Madera Subbasin 5-Year GSP Update\MODEL\MCSim_v2_GIS_20231101\DiversionLocations\DiversionLocations.aprx; DIV_X

FIGURE A-62

Surface Water Diversions - DIV_62

Madera-Chowchilla Groundwater-Surface Water Simulation Model (MCSim) - First Model Update





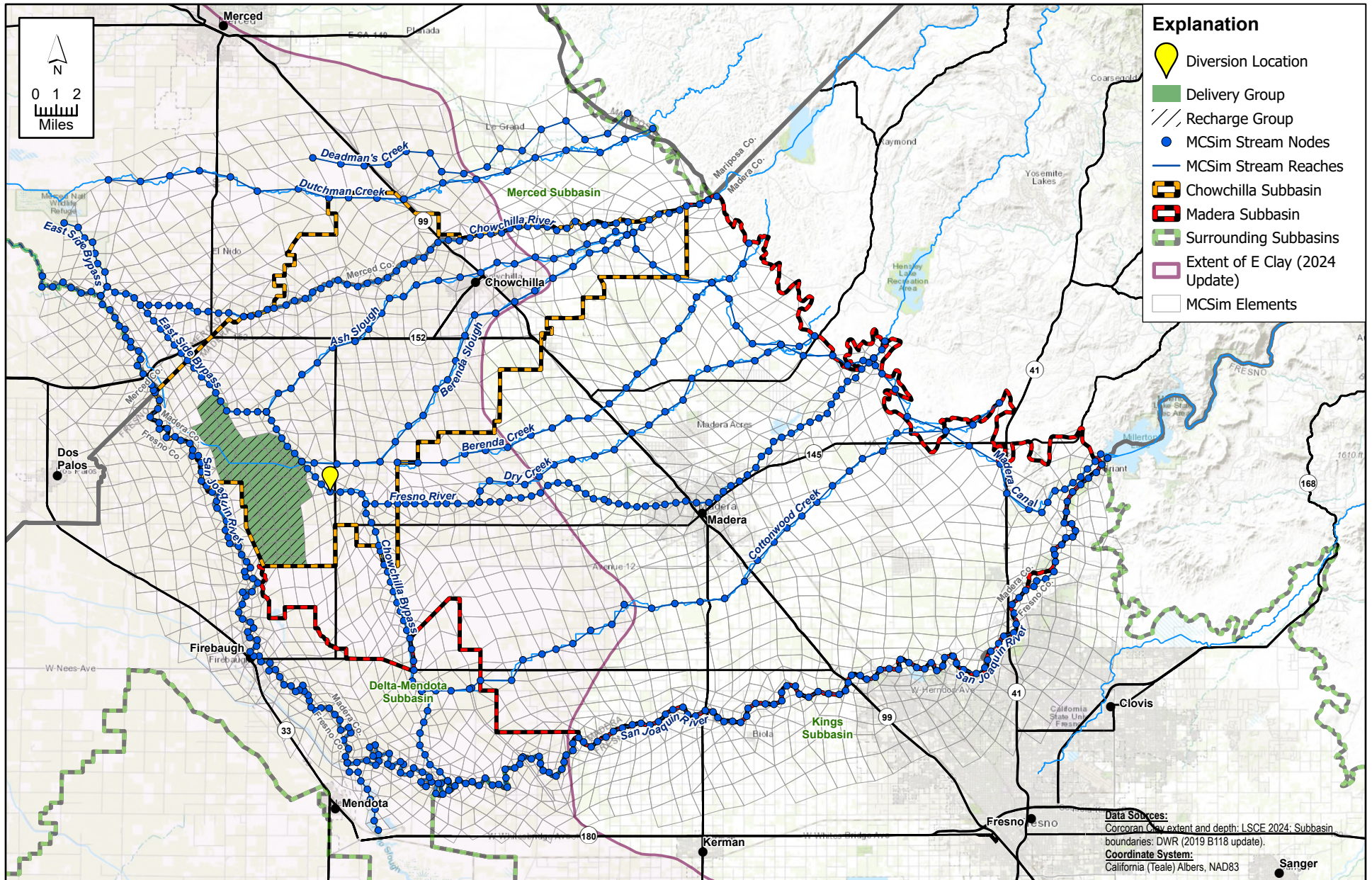
X:\2024\24-010 (1) Davids Eng. - Madera Subbasin 5-Year GSP Update\MODEL\MCSim_v2_GIS_20231101\DiversionLocations\DiversionLocations.aprx; DIV_X

FIGURE A-63

Surface Water Diversions - DIV_63

Madera-Chowchilla Groundwater-Surface Water Simulation Model (MCSim) - First Model Update





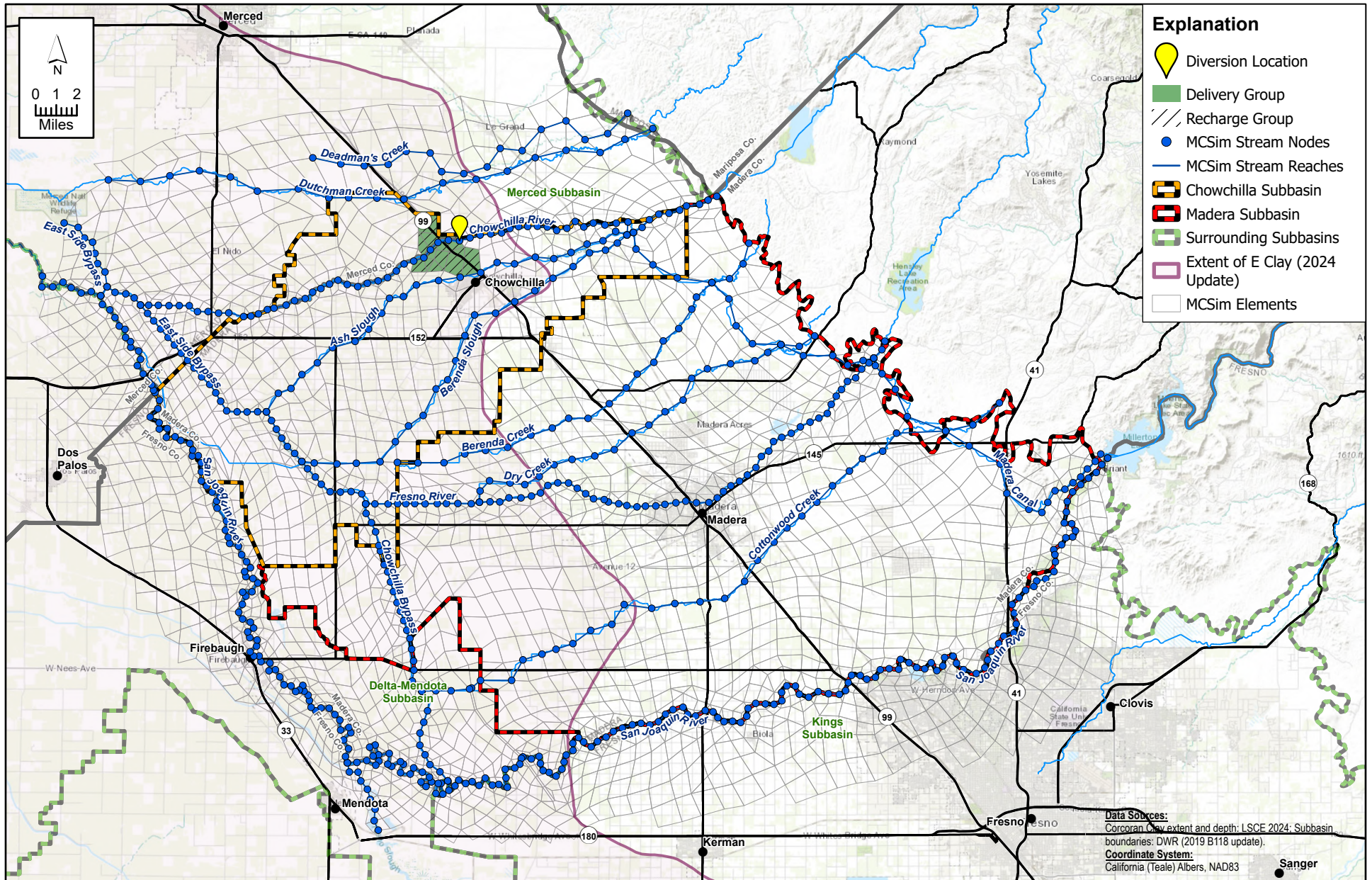
X:\2024\24-010 (1) Davids Eng. - Madera Subbasin 5-Year GSP Update\MODEL\MCSim_v2_GIS_20231101\DiversionLocations\DiversionLocations.aprx; DIV_X

FIGURE A-64

Surface Water Diversions - DIV_64

Madera-Chowchilla Groundwater-Surface Water Simulation Model (MCSim) - First Model Update



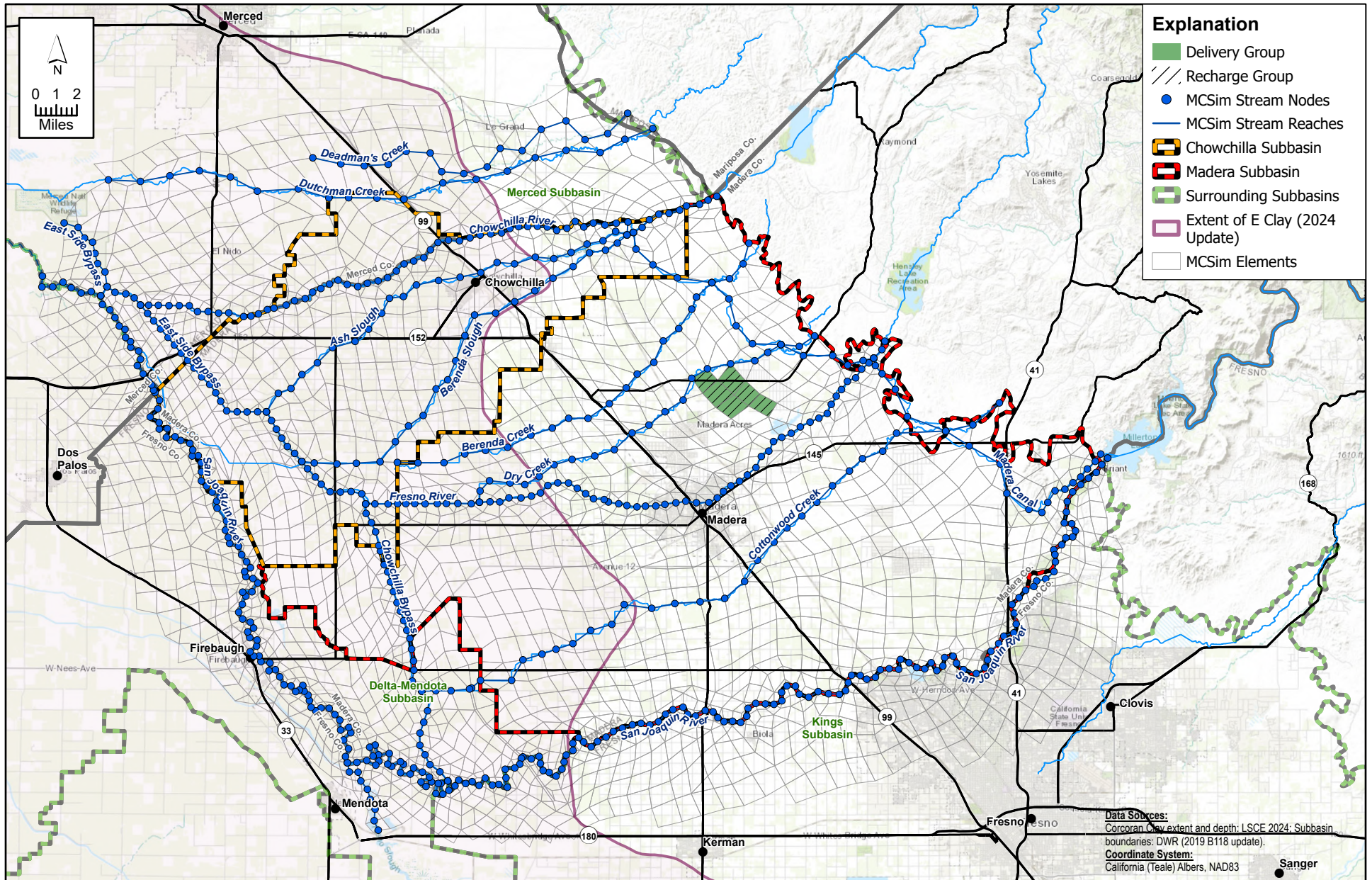


X:\2024\24-010 (1) Davids Eng. - Madera Subbasin 5-Year GSP Update\MODEL\MCSim_v2_GIS_20231101\DiversionLocations\DiversionLocations.aprx; DIV_X

FIGURE A-65

Surface Water Diversions - DIV_65





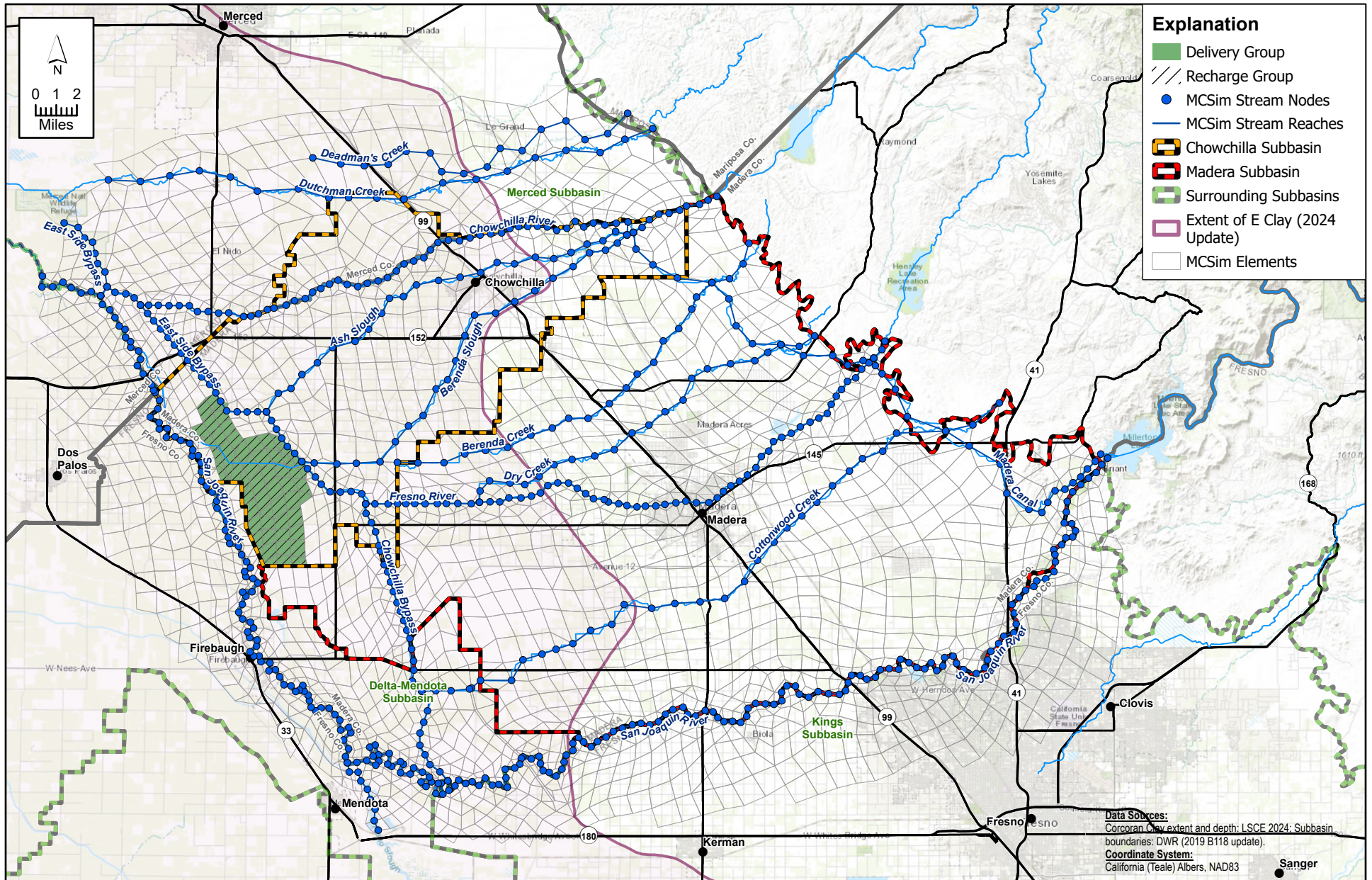
X:\2024\24-010 (1) Davids Eng. - Madera Subbasin 5-Year GSP Update\MODEL\MCSim_v2_GIS_20231101\DiversionLocations\DiversionLocations.aprx; DIV_X

FIGURE A-66

Surface Water Diversions - DIV_66

Madera-Chowchilla Groundwater-Surface Water Simulation Model (MCSim) - First Model Update





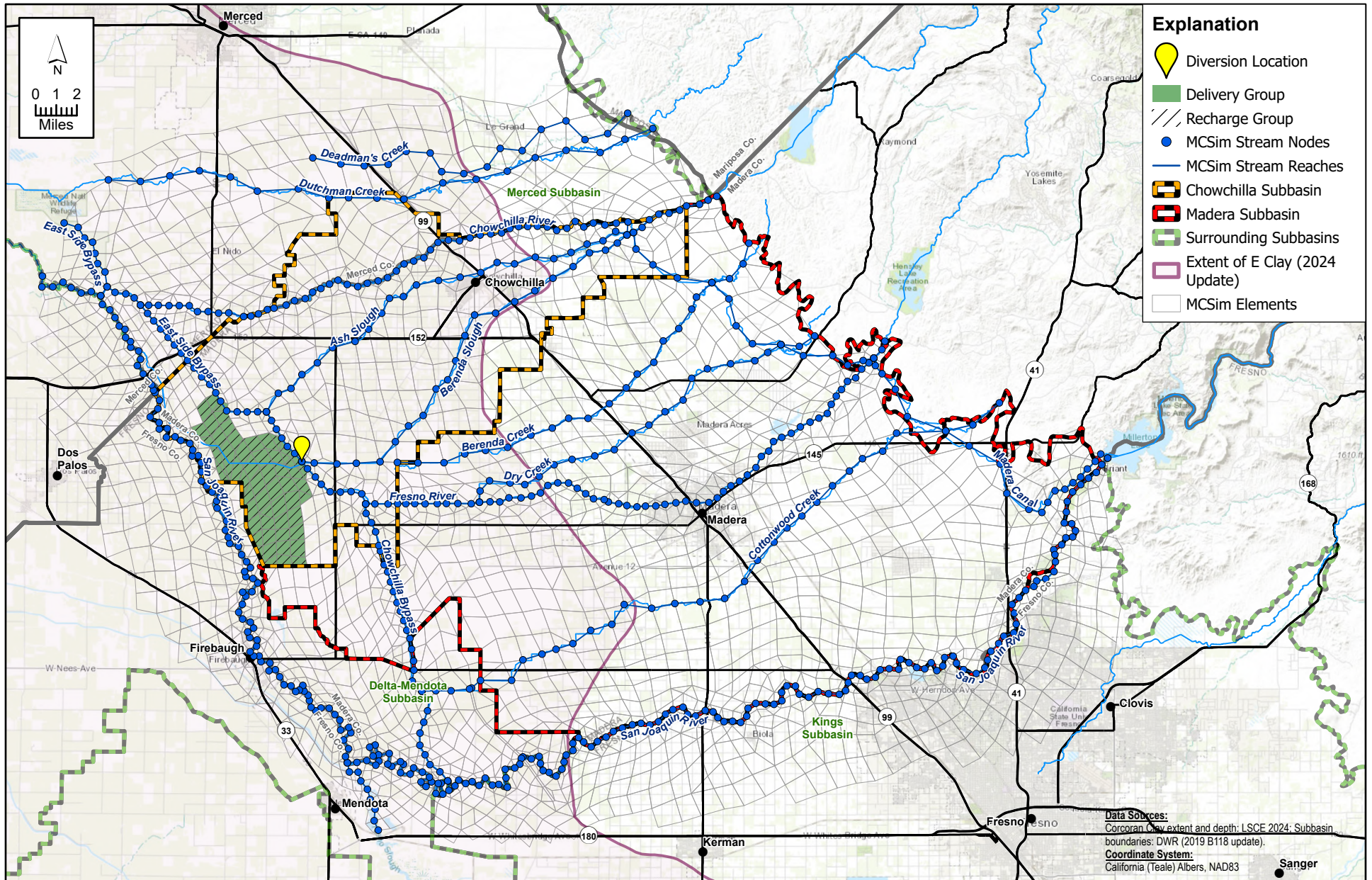
X:\2024\24-010 (1) Davids Eng. - Madera Subbasin 5-Year GSP Update\MODEL\MCSim_v2_GIS_20231101\DiversionLocations\DiversionLocations.aprx; DIV_X

FIGURE A-67

Surface Water Project Diversions - DIV_67

Madera-Chowchilla Groundwater-Surface Water Simulation Model (MCSim) - First Model Update





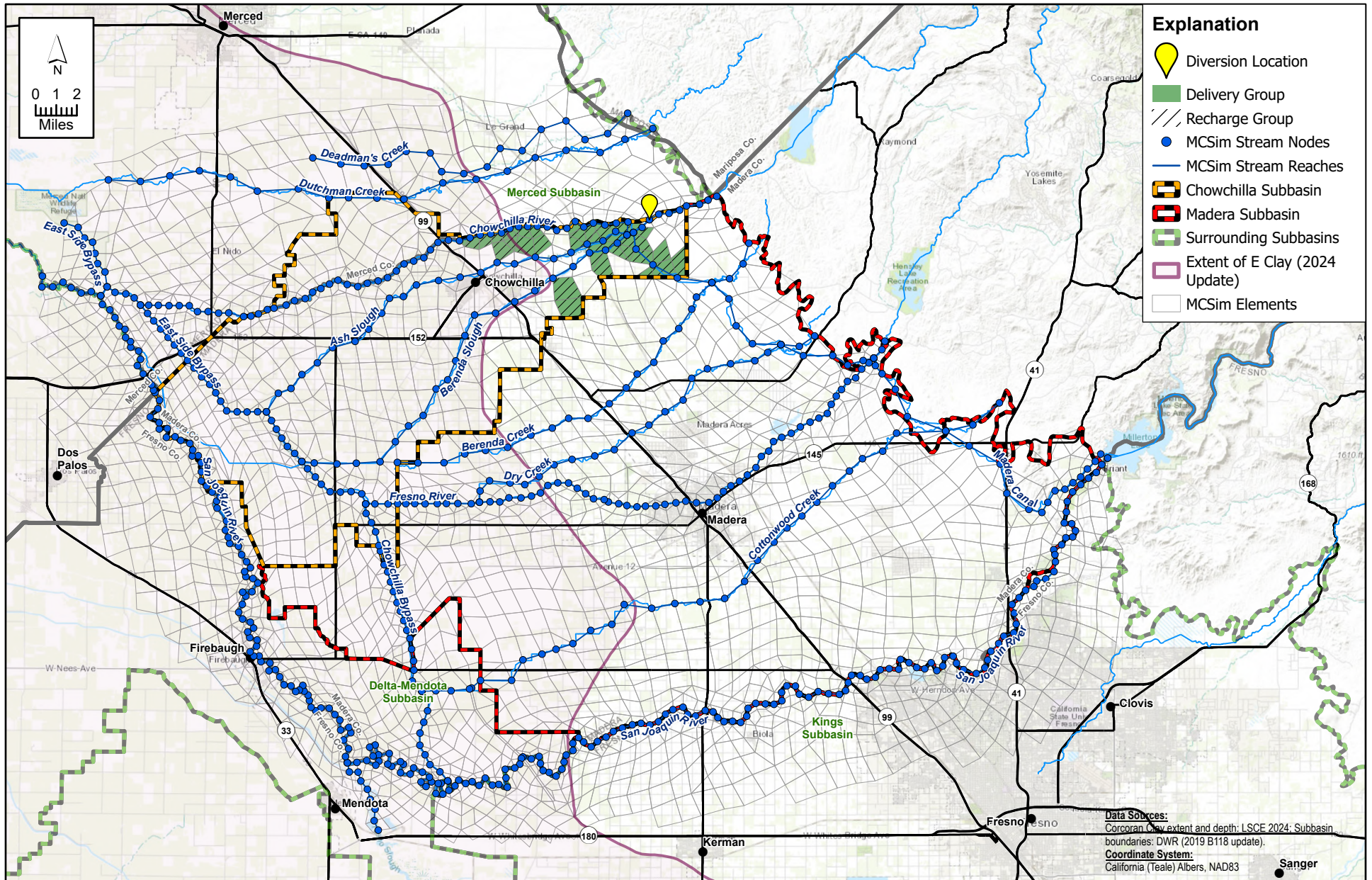
X:\2024\24-010 (1) Davids Eng. - Madera Subbasin 5-Year GSP Update\MODEL\MCSim_v2_GIS_20231101\DiversionLocations\DiversionLocations.aprx; DIV_X

FIGURE A-68

Surface Water Project Diversions - DIV_68

Madera-Chowchilla Groundwater-Surface Water Simulation Model (MCSim) - First Model Update



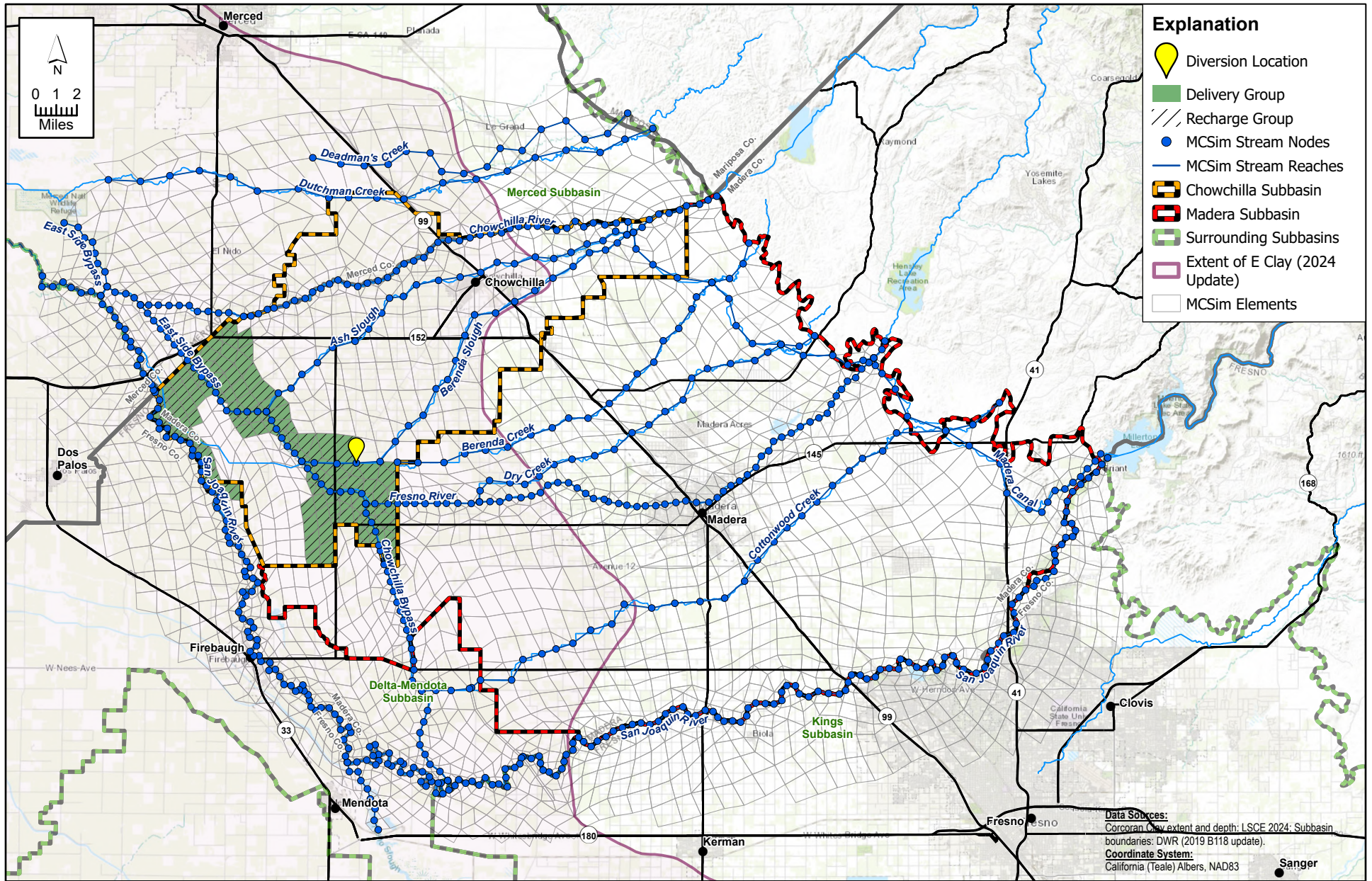


X:\2024\24-010 (1) Davids Eng. - Madera Subbasin 5-Year GSP Update\MODEL\MCSim_v2_GIS_20231101\DiversionLocations\DiversionLocations.aprx; DIV_X

FIGURE A-70

Surface Water Project Diversions - DIV_70

Madera-Chowchilla Groundwater-Surface Water Simulation Model (MCSim) - First Model Update



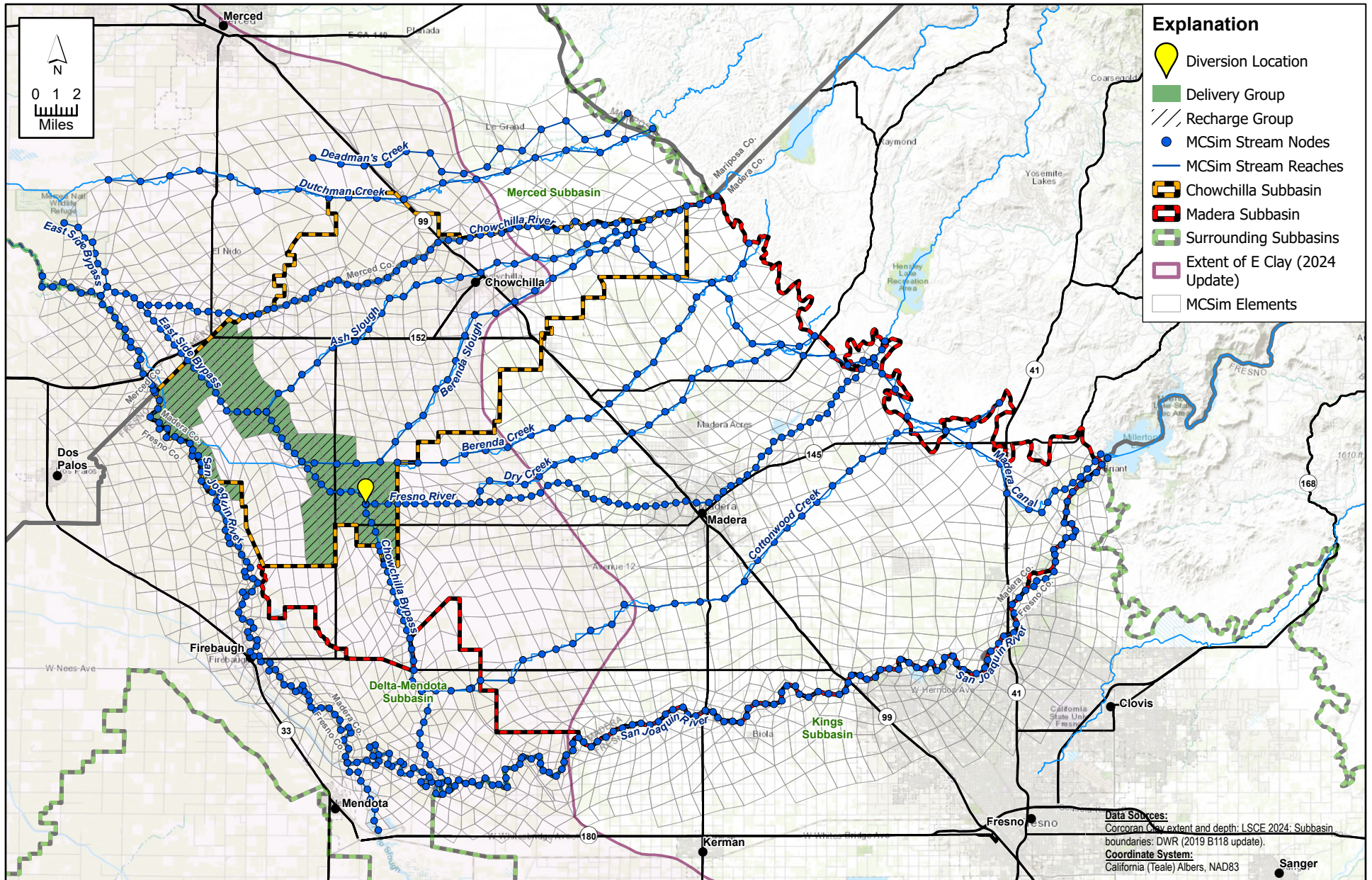
X:\2024\24-010 (1) Davids Eng. - Madera Subbasin 5-Year GSP Update\MODEL\MCSim_v2_GIS_20231101\DiversionLocations\DiversionLocations.aprx; DIV_X

FIGURE A-71

Surface Water Project Diversions - DIV_71

Madera-Chowchilla Groundwater-Surface Water Simulation Model (MCSim) - First Model Update





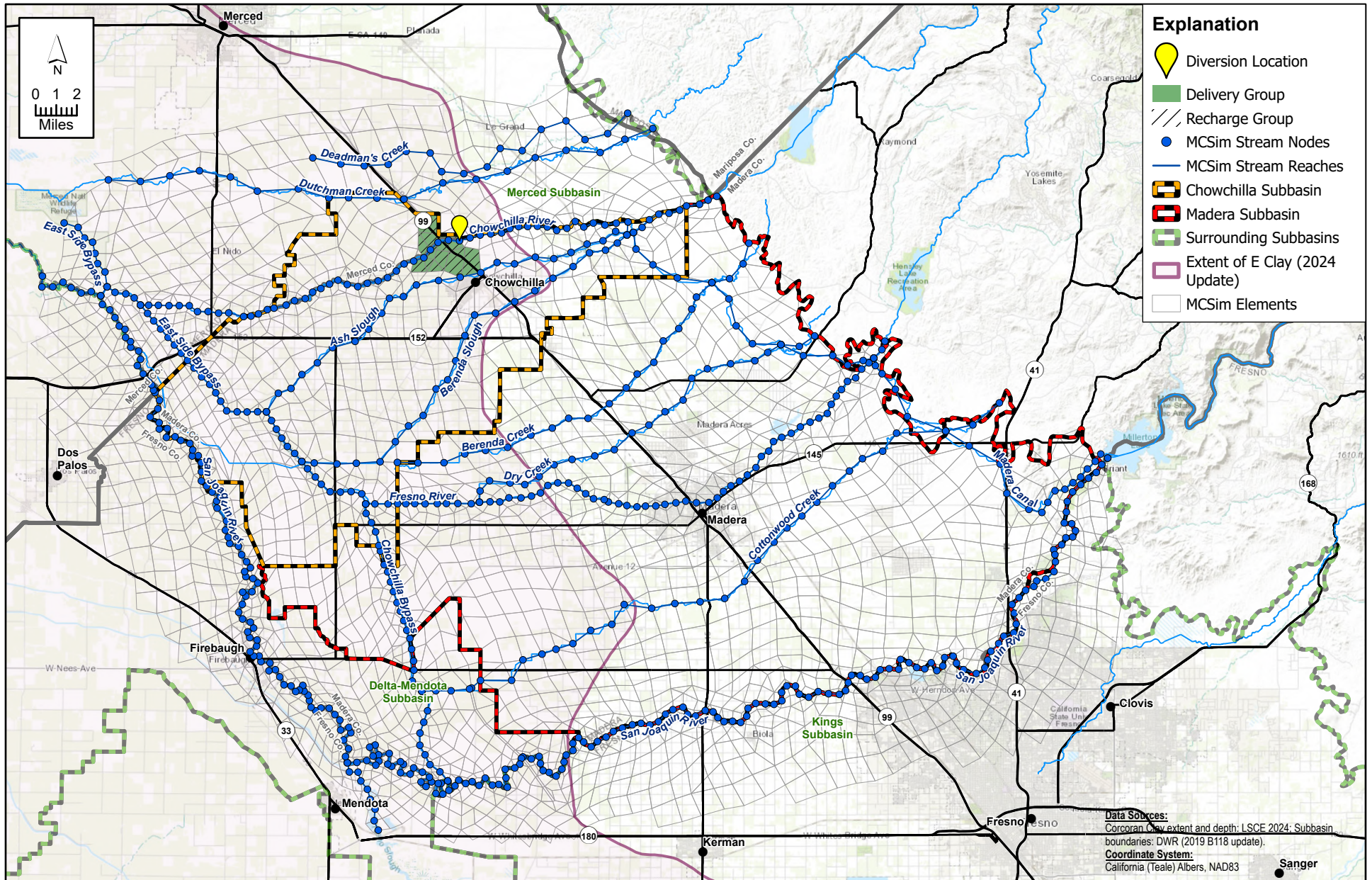
X:\2024\24-010 (1) Davids Eng. - Madera Subbasin 5-Year GSP Update\MODEL\MCSim_v2_GIS_20231101\DiversionLocations\DiversionLocations.aprx; DIV_X

FIGURE A-72

Surface Water Project Diversions - DIV_72

Madera-Chowchilla Groundwater-Surface Water Simulation Model (MCSim) - First Model Update





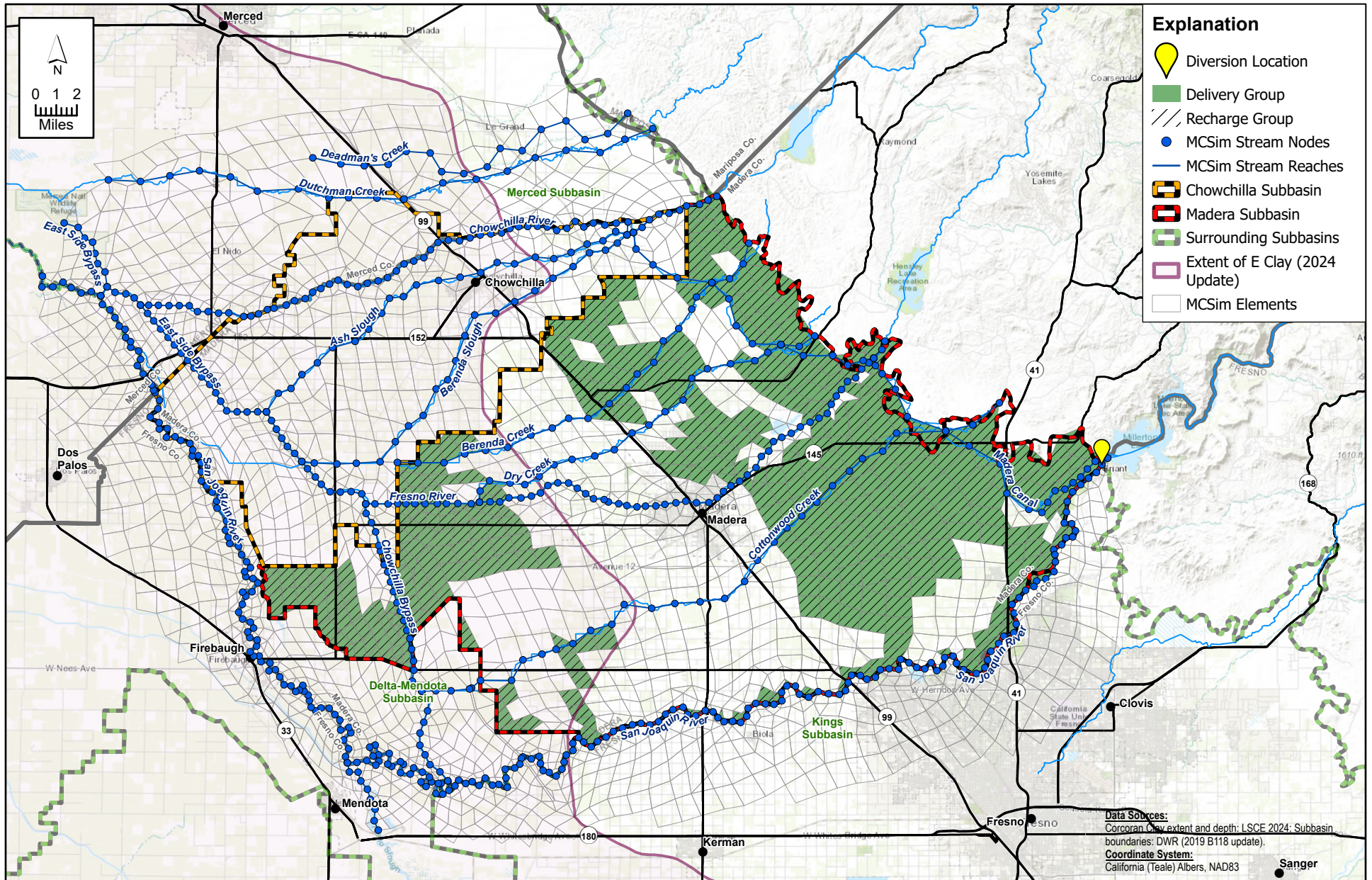
X:\2024\24-010 (1) Davids Eng. - Madera Subbasin 5-Year GSP Update\MODEL\MCSim_v2_GIS_20231101\DiversionLocations\DiversionLocations.aprx; DIV_X

FIGURE A-73

Surface Water Project Diversions - DIV_73

Madera-Chowchilla Groundwater-Surface Water Simulation Model (MCSim) - First Model Update





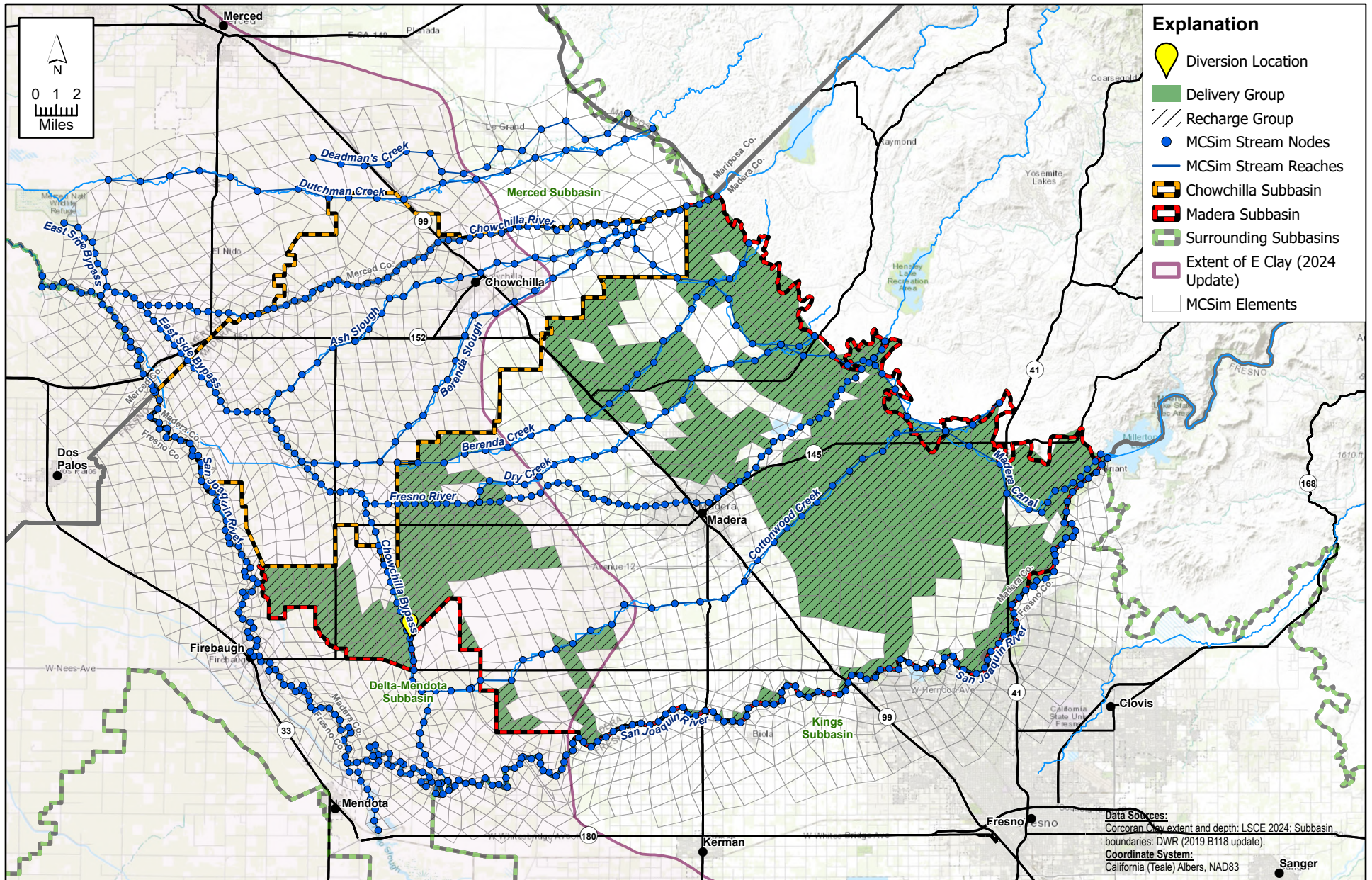
X:\2024\24-010 (1) Davids Eng. - Madera Subbasin 5-Year GSP Update\MODEL\MGSim_v2_GIS_20231101\DiversionLocations\DiversionLocations.aprx; DIV_X

FIGURE A-74

Surface Water Project Diversions - DIV_74

Madera-Chowchilla Groundwater-Surface Water Simulation Model (MGSim) - First Model Update





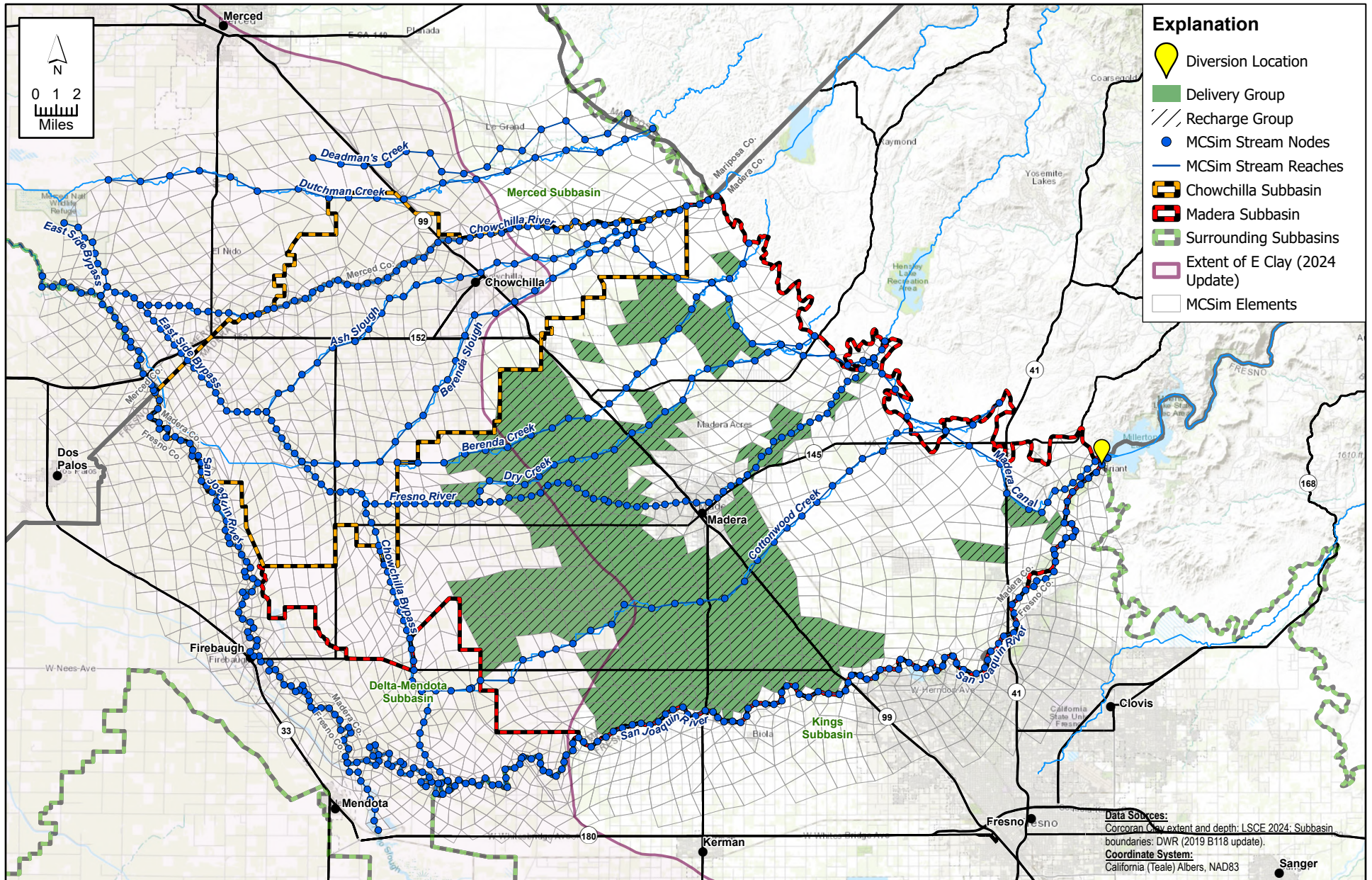
X:\2024\24-010 (1) Davids Eng. - Madera Subbasin 5-Year GSP Update\MODEL\MGSim_v2_GIS_20231101\DiversionLocations\DiversionLocations.aprx; DIV_X

FIGURE A-75

Surface Water Project Diversions - DIV_75

Madera-Chowchilla Groundwater-Surface Water Simulation Model (MGSim) - First Model Update





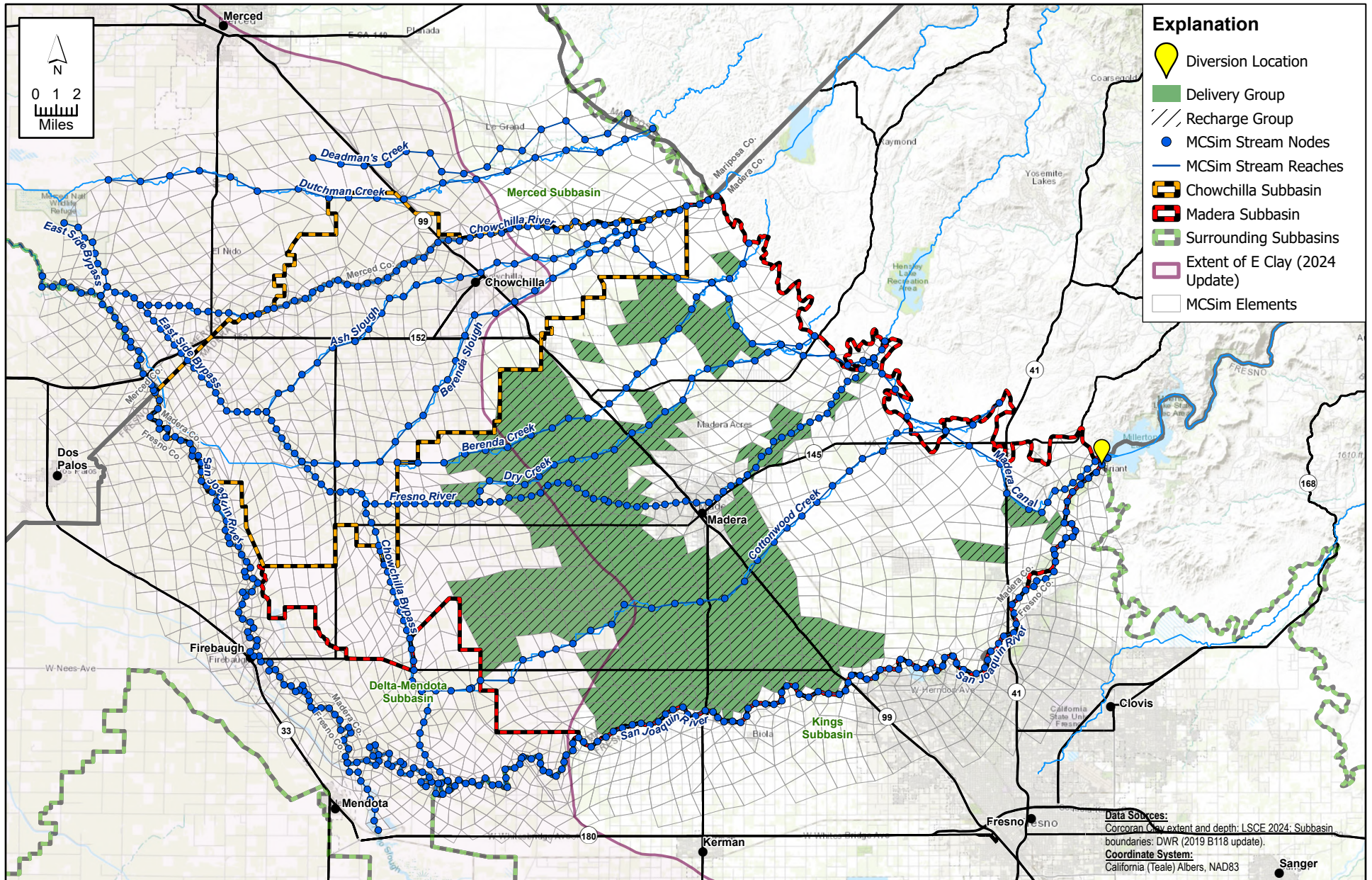
X:\2024\24-010 (1) Davids Eng. - Madera Subbasin 5-Year GSP Update\MODEL\MCSim_v2_GIS_20231101\DiversionLocations\DiversionLocations.aprx; DIV_X

FIGURE A-76

Surface Water Project Diversions - DIV_76

Madera-Chowchilla Groundwater-Surface Water Simulation Model (MCSim) - First Model Update





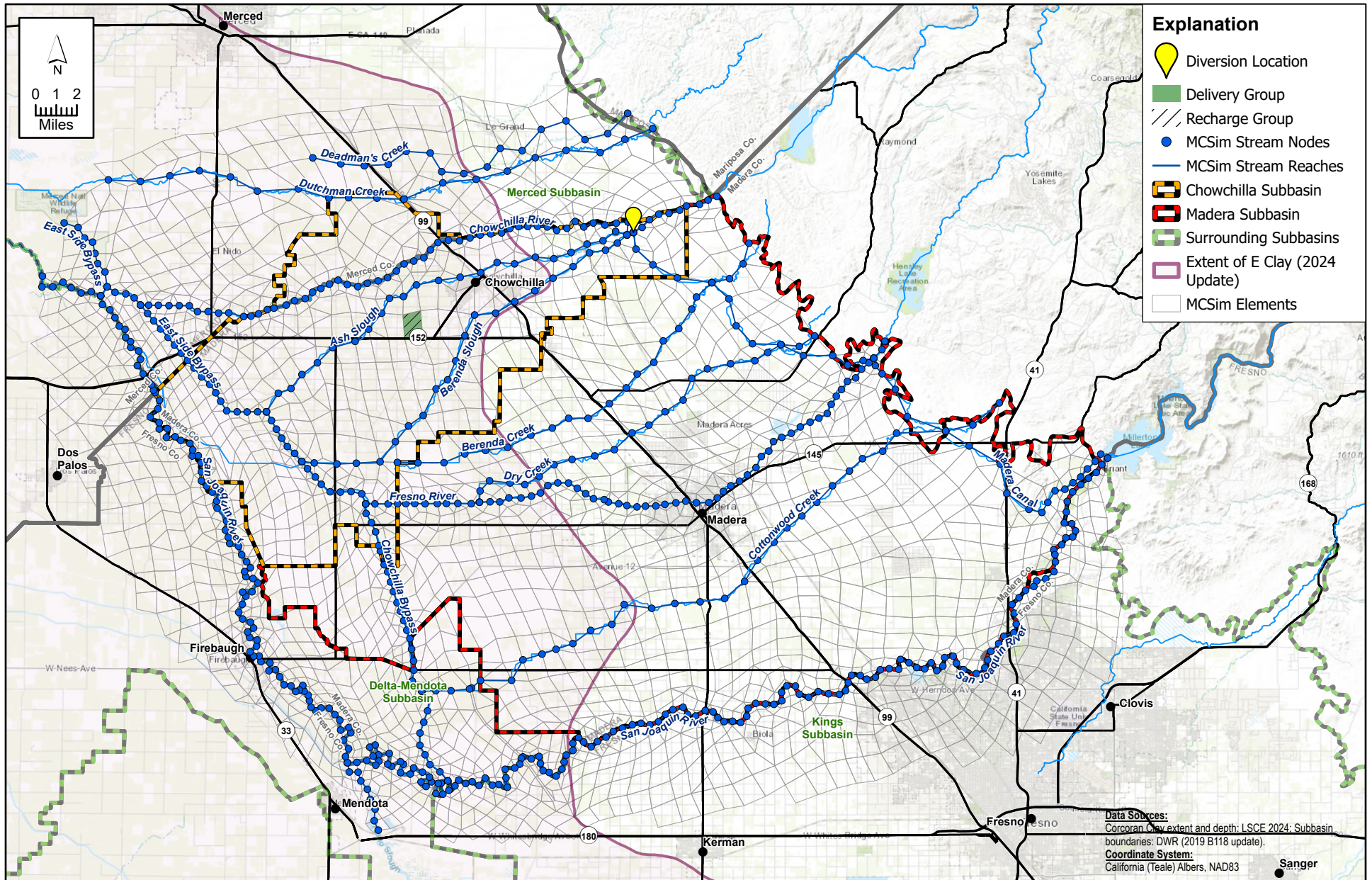
X:\2024\24-010 (1) Davids Eng. - Madera Subbasin 5-Year GSP Update\MODEL\MGSim_v2_GIS_20231101\DiversionLocations\DiversionLocations.aprx; DIV_X

FIGURE A-77

Surface Water Project Diversions - DIV_77

Madera-Chowchilla Groundwater-Surface Water Simulation Model (MGSim) - First Model Update





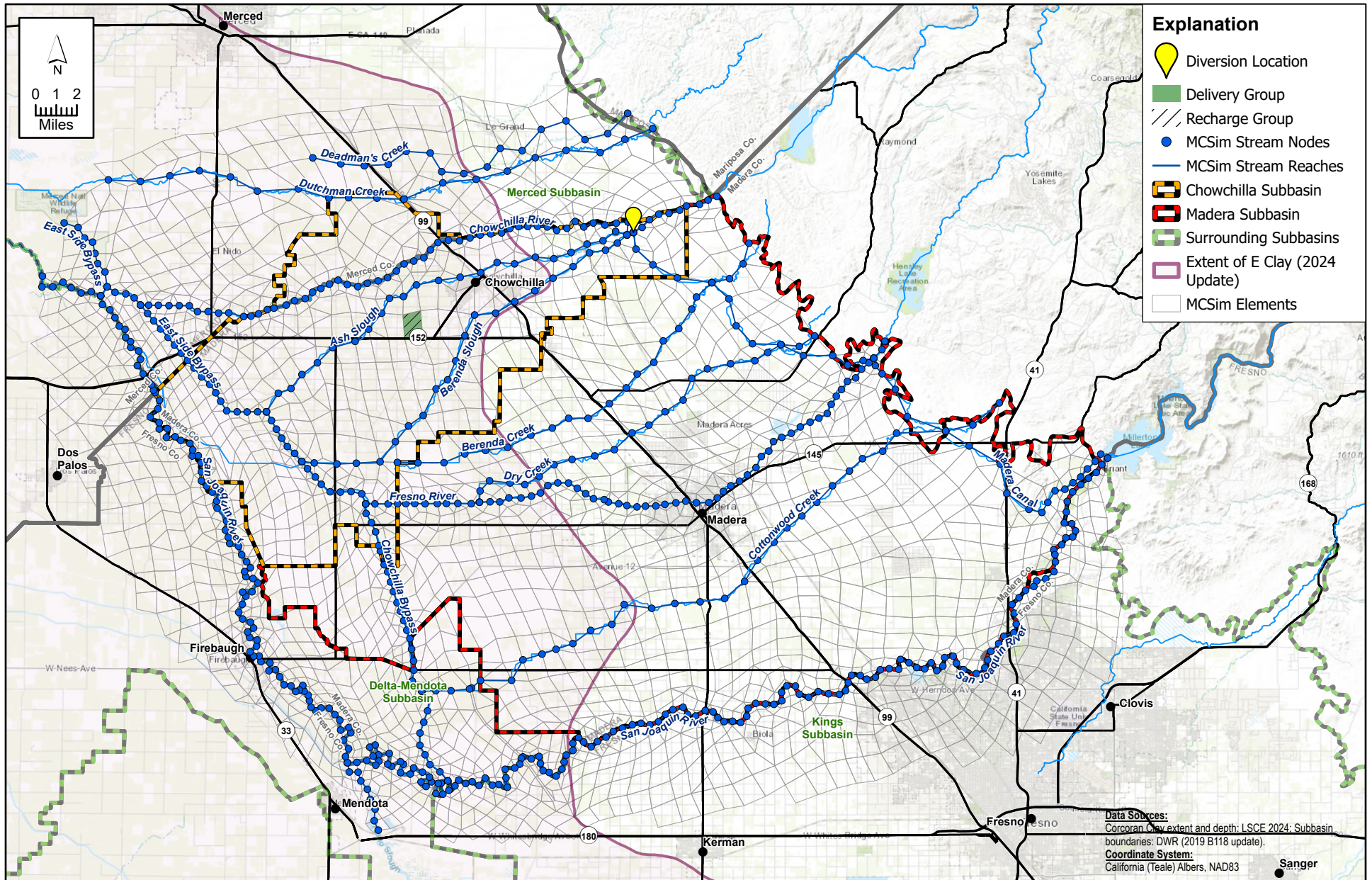
X:\2024\24-010 (1) Davids Eng. - Madera Subbasin 5-Year GSP Update\MODEL\MCSim_v2_GIS_20231101\DiversionLocations\DiversionLocations.aprx; DIV_X

FIGURE A-78

Projected Surface Water Project Diversions - PROJ_67

Madera-Chowchilla Groundwater-Surface Water Simulation Model (MCSim) - First Model Update





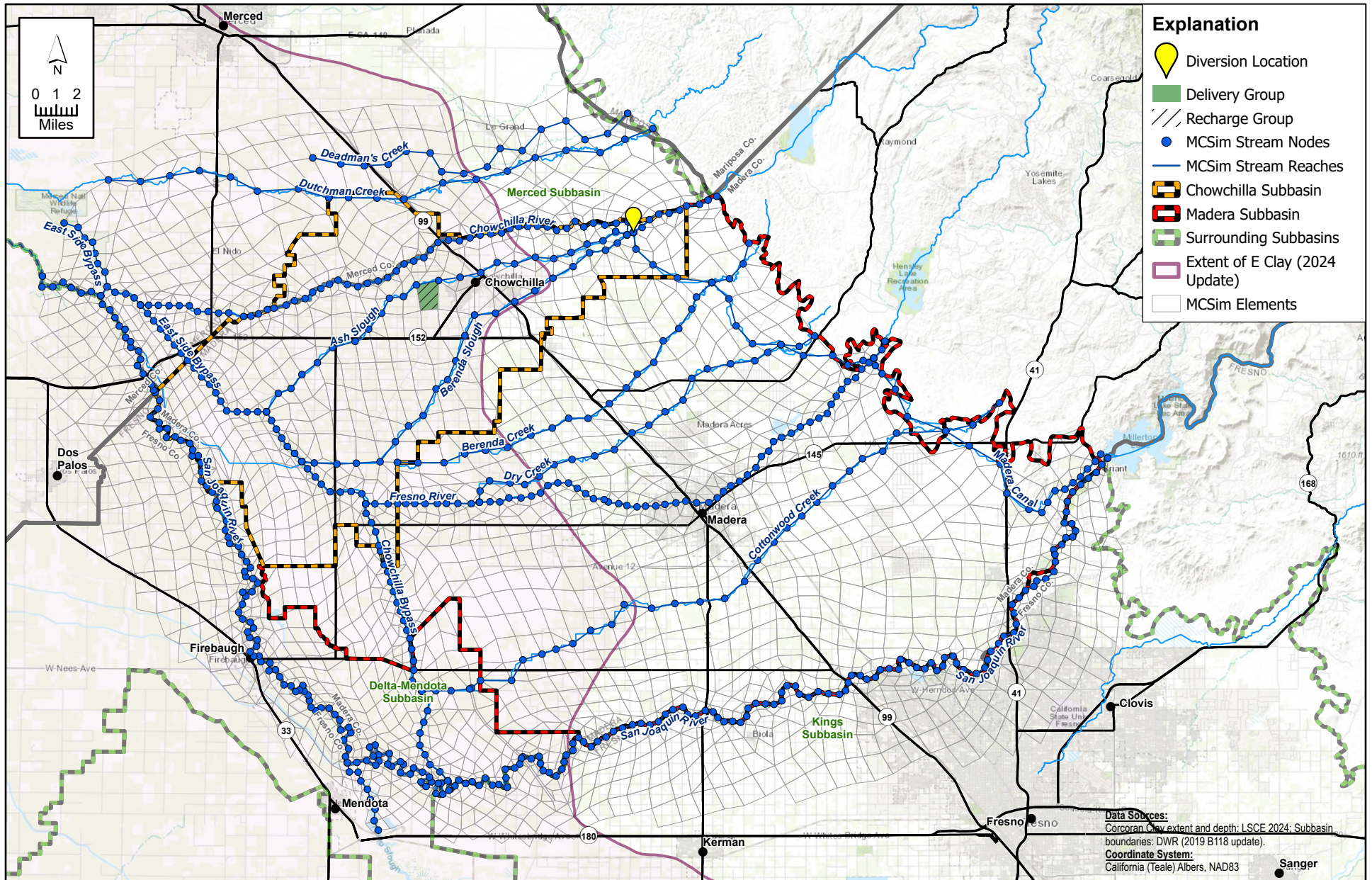
X:\2024\24-010 (1) Davids Eng. - Madera Subbasin 5-Year GSP Update\MODEL\MGSim_v2_GIS_20231101\DiversionLocations\DiversionLocations.aprx; DIV_X

FIGURE A-79

Projected Surface Water Project Diversions - PROJ_68

Madera-Chowchilla Groundwater-Surface Water Simulation Model (MGSim) - First Model Update



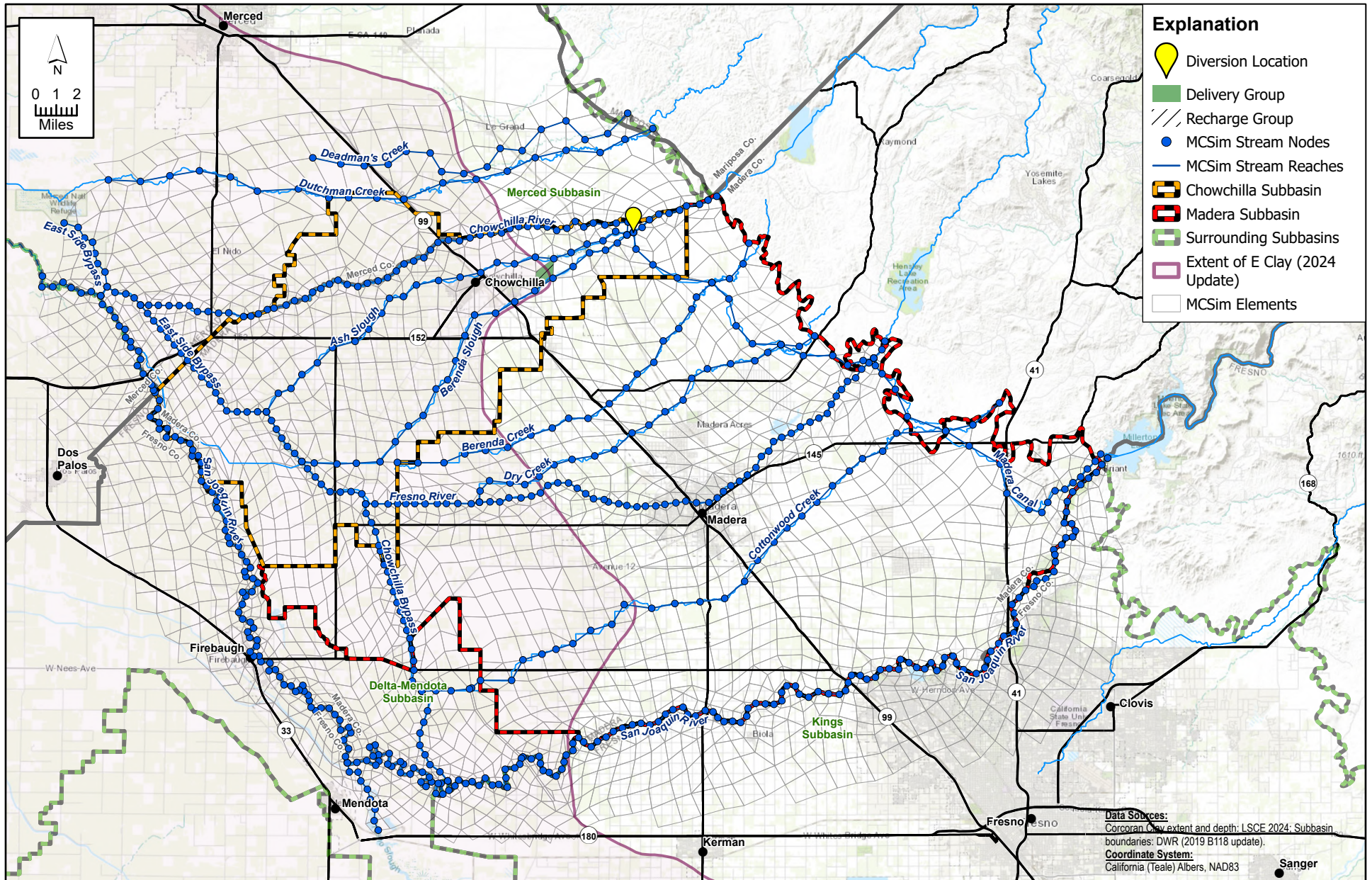


X:\2024\24-010 (1) Davids Eng. - Madera Subbasin 5-Year GSP Update\MODEL\MCSim_v2_GIS_20231101\DiversionLocations\DiversionLocations.aprx; DIV_X

FIGURE A-80

Projected Surface Water Project Diversions - PROJ_69

Madera-Chowchilla Groundwater-Surface Water Simulation Model (MCSim) - First Model Update



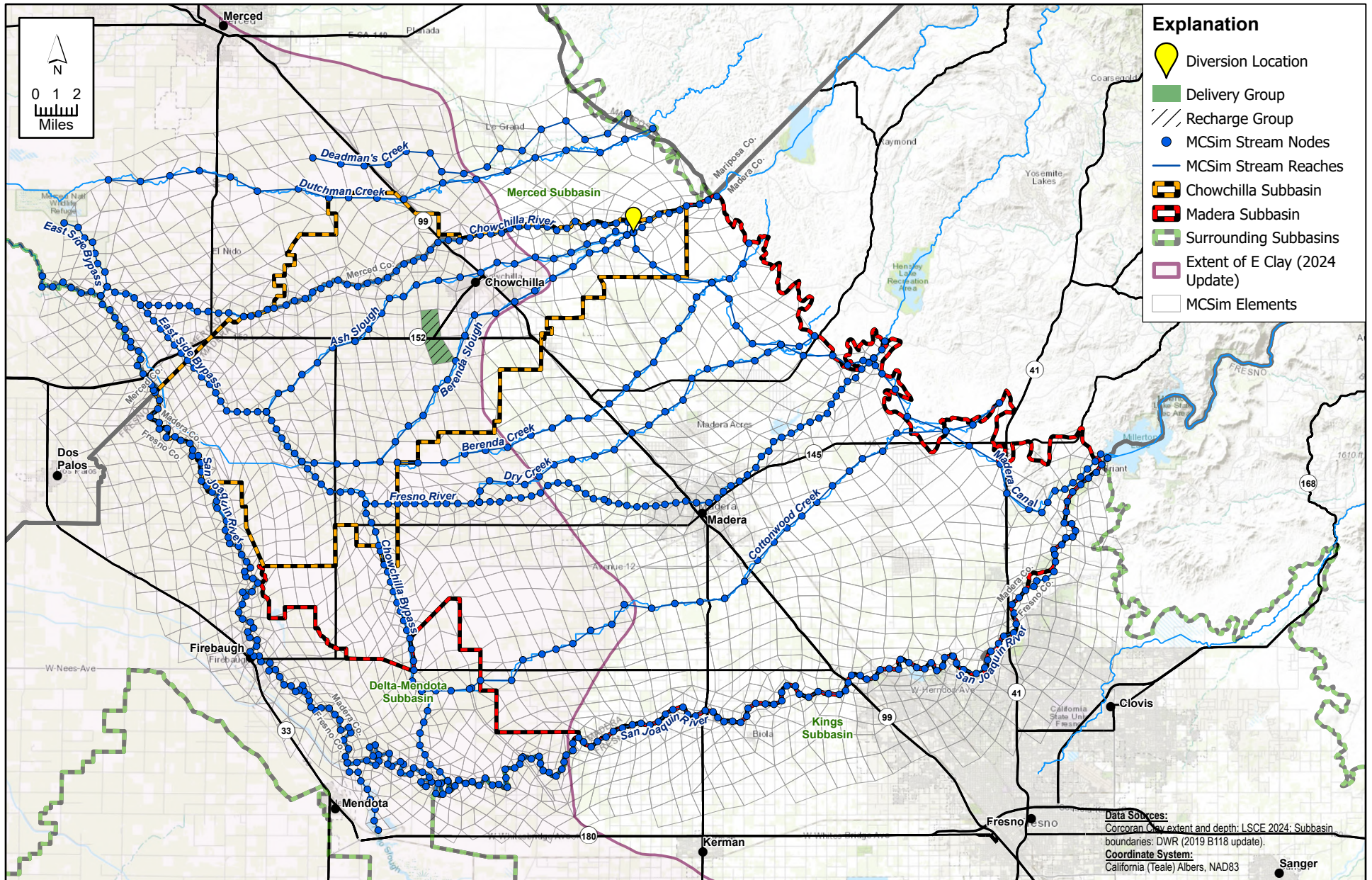
X:\2024\24-010 (1) Davids Eng. - Madera Subbasin 5-Year GSP Update\MODEL\MCSim_v2_GIS_20231101\DiversionLocations\DiversionLocations.aprx; DIV_X

FIGURE A-81

Projected Surface Water Project Diversions - PROJ_70

Madera-Chowchilla Groundwater-Surface Water Simulation Model (MCSim) - First Model Update





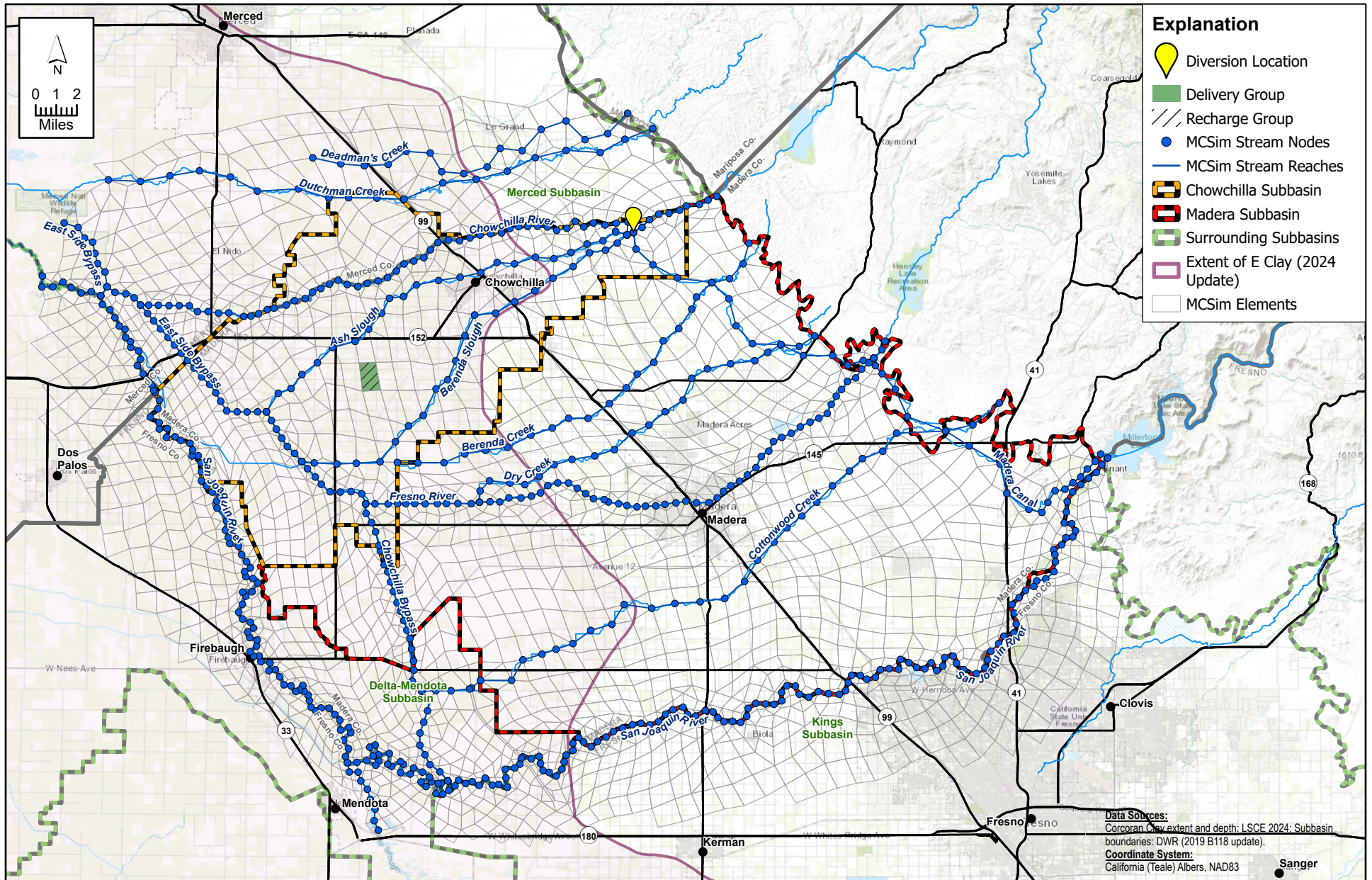
X:\2024\24-010 (1) Davids Eng. - Madera Subbasin 5-Year GSP Update\MODEL\MCSim_v2_GIS_20231101\DiversionLocations\DiversionLocations.aprx; DIV_X

FIGURE A-82

Projected Surface Water Project Diversions - PROJ_71

Madera-Chowchilla Groundwater-Surface Water Simulation Model (MCSim) - First Model Update





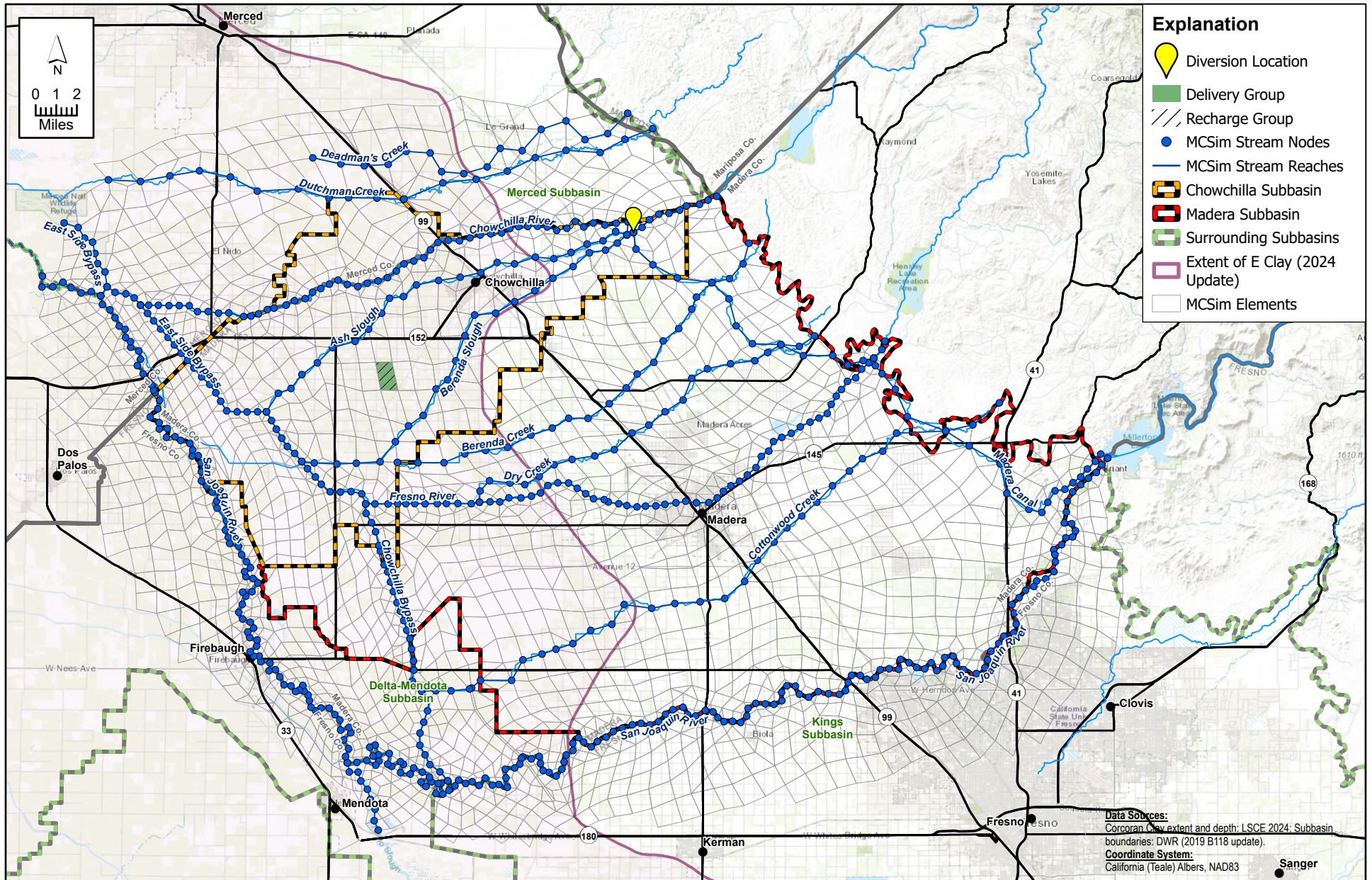
X:\2024\24-010 (1) Davids Eng. - Madera Subbasin 5-Year GSP Update\MODEL\MCSim_v2_GIS_20231101\DiversionLocations\DiversionLocations.aprx; DIV_X

FIGURE A-83

Projected Surface Water Project Diversions - PROJ_72

Madera-Chowchilla Groundwater-Surface Water Simulation Model (MCSim) - First Model Update





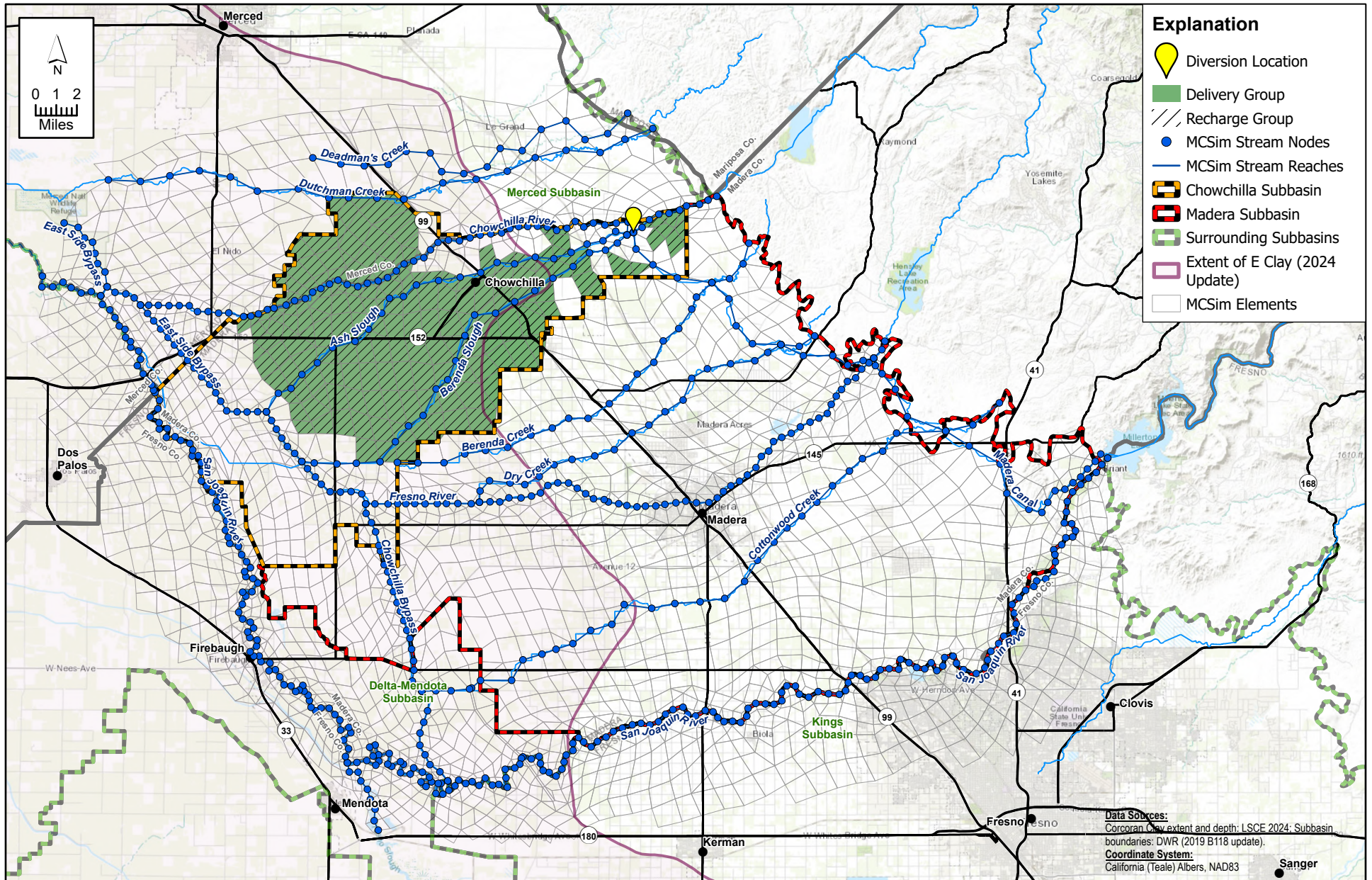
X:\2024\24-010 (1) Davids Eng. - Madera Subbasin 5-Year GSP Update\MODEL\MCSim_v2_GIS_20231101\DiversionLocations\DiversionLocations.aprx; DIV_X

FIGURE A-84



Projected Surface Water Project Diversions - PROJ_73

Madera-Chowchilla Groundwater-Surface Water Simulation Model (MCSim) - First Model Update



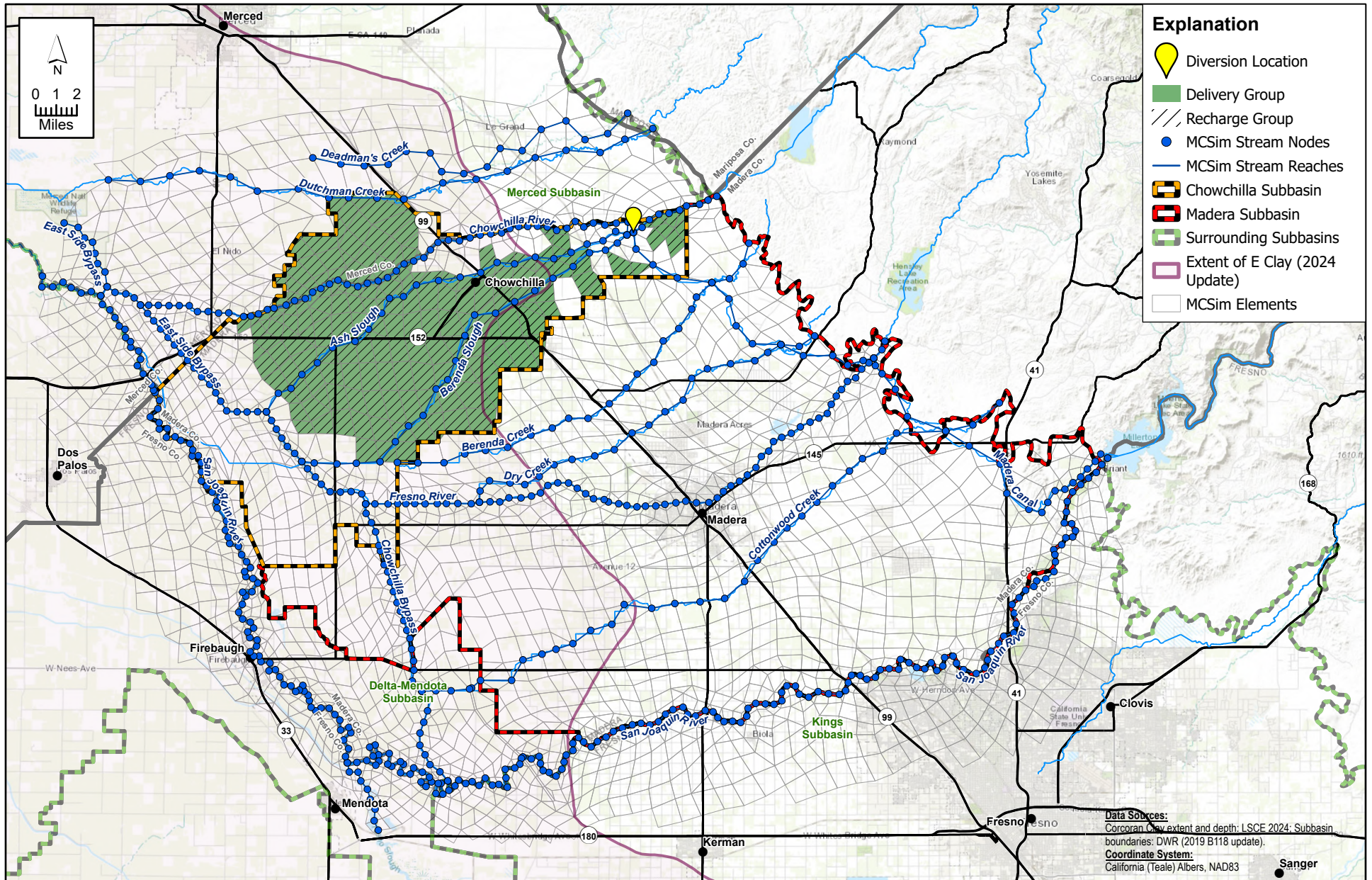
X:\2024\24-010 (1) Davids Eng. - Madera Subbasin 5-Year GSP Update\MODEL\MCSim_v2_GIS_20231101\DiversionLocations\DiversionLocations.aprx; DIV_X

FIGURE A-85

Projected Surface Water Project Diversions - PROJ_74

Madera-Chowchilla Groundwater-Surface Water Simulation Model (MCSim) - First Model Update





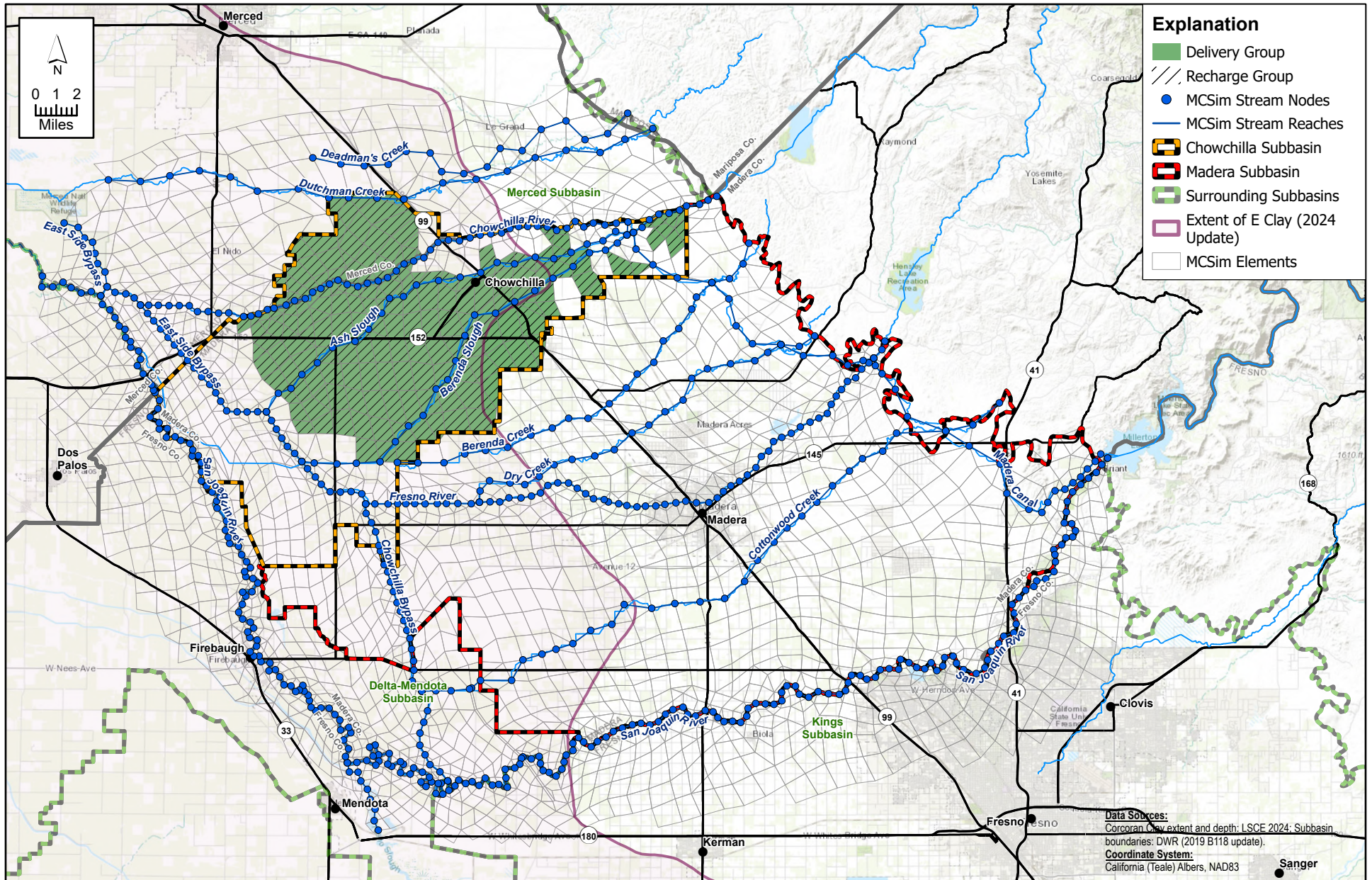
X:\2024\24-010 (1) Davids Eng. - Madera Subbasin 5-Year GSP Update\MODEL\MCSim_v2_GIS_20231101\DiversionLocations\DiversionLocations.aprx; DIV_X

FIGURE A-86

Projected Surface Water Project Diversions - PROJ_75

Madera-Chowchilla Groundwater-Surface Water Simulation Model (MCSim) - First Model Update





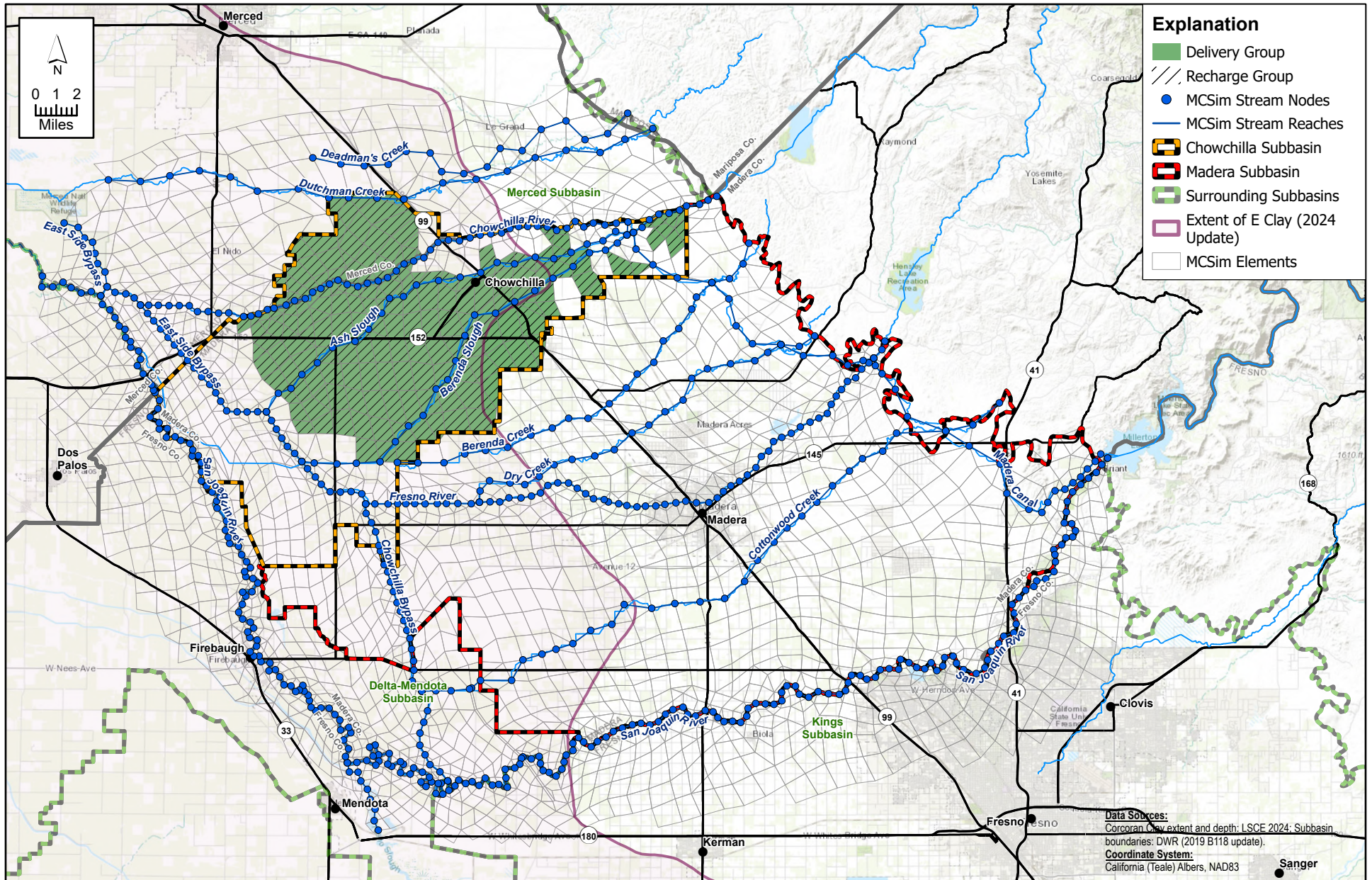
X:\2024\24-010 (1) Davids Eng. - Madera Subbasin 5-Year GSP Update\MODEL\MCSim_v2_GIS_20231101\DiversionLocations\DiversionLocations.aprx; DIV_X

FIGURE A-87

Projected Surface Water Project Diversions - PROJ_76

Madera-Chowchilla Groundwater-Surface Water Simulation Model (MCSim) - First Model Update





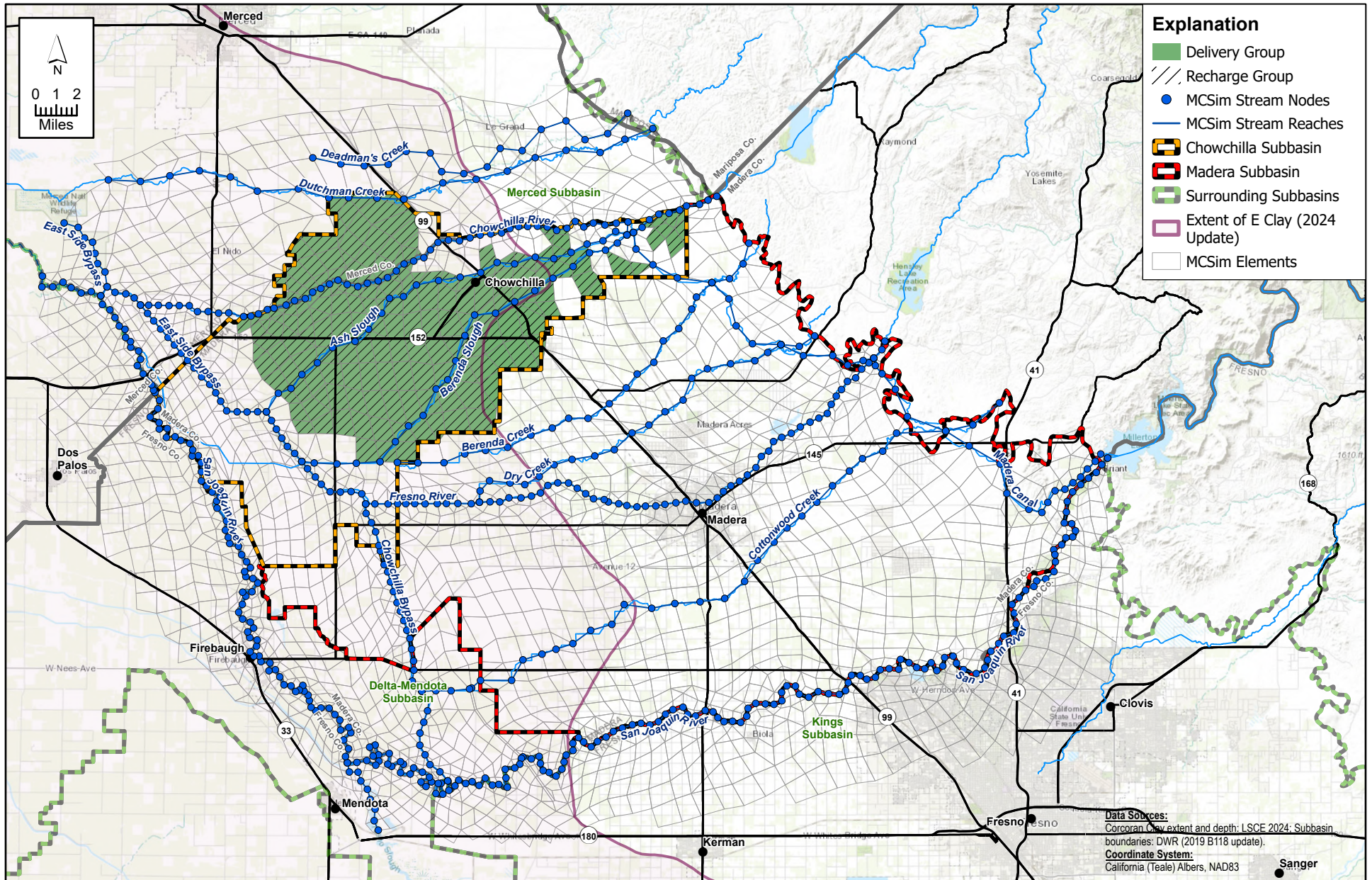
X:\2024\24-010 (1) Davids Eng. - Madera Subbasin 5-Year GSP Update\MODEL\MCSim_v2_GIS_20231101\DiversionLocations\DiversionLocations.aprx; DIV_X

FIGURE A-88



Projected Surface Water Project Diversions - PROJ_77

Madera-Chowchilla Groundwater-Surface Water Simulation Model (MCSim) - First Model Update



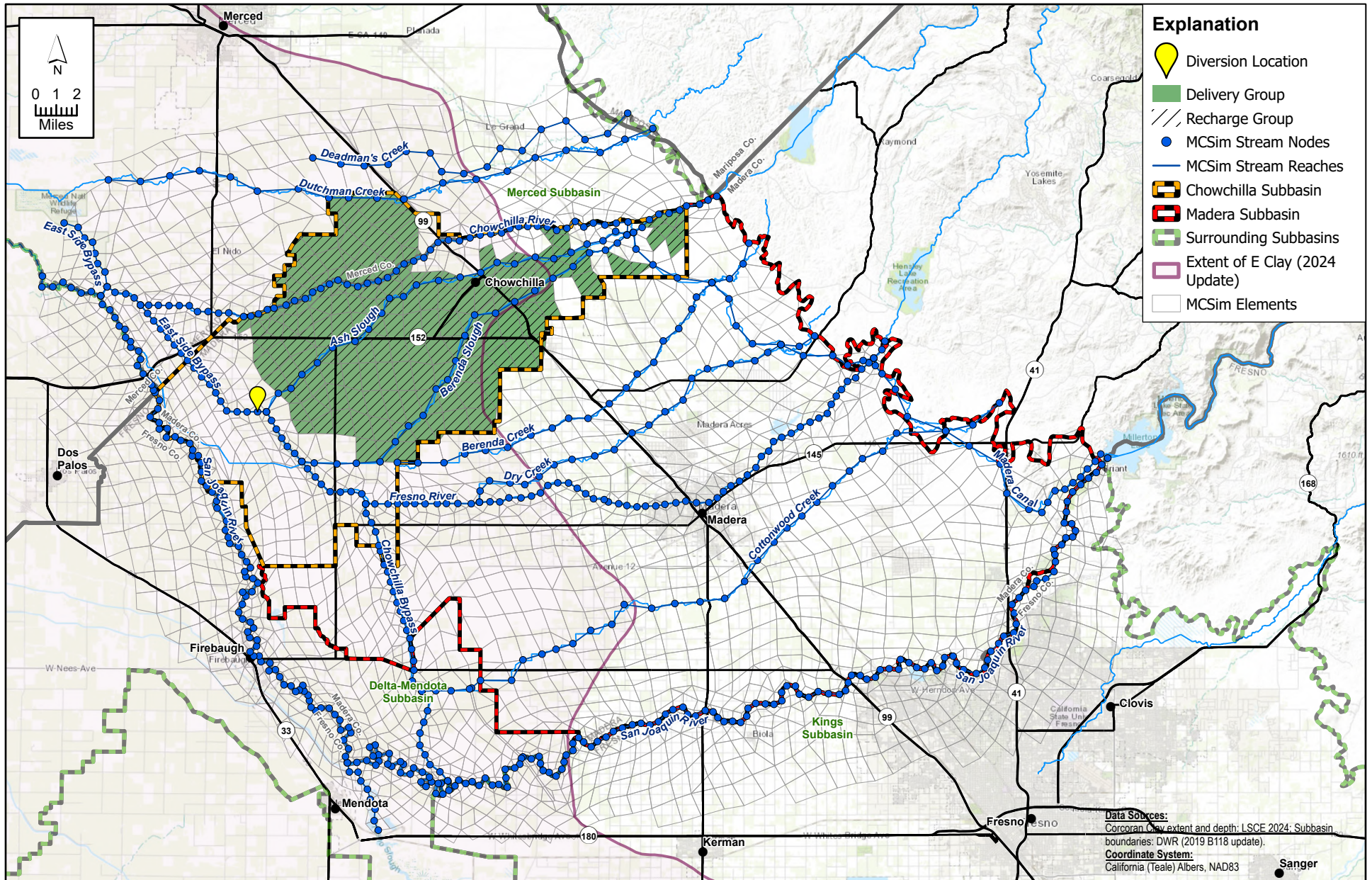
X:\2024\24-010 (1) Davids Eng. - Madera Subbasin 5-Year GSP Update\MODEL\MCSim_v2_GIS_20231101\DiversionLocations\DiversionLocations.aprx; DIV_X

FIGURE A-89

Projected Surface Water Project Diversions - PROJ_78

Madera-Chowchilla Groundwater-Surface Water Simulation Model (MCSim) - First Model Update





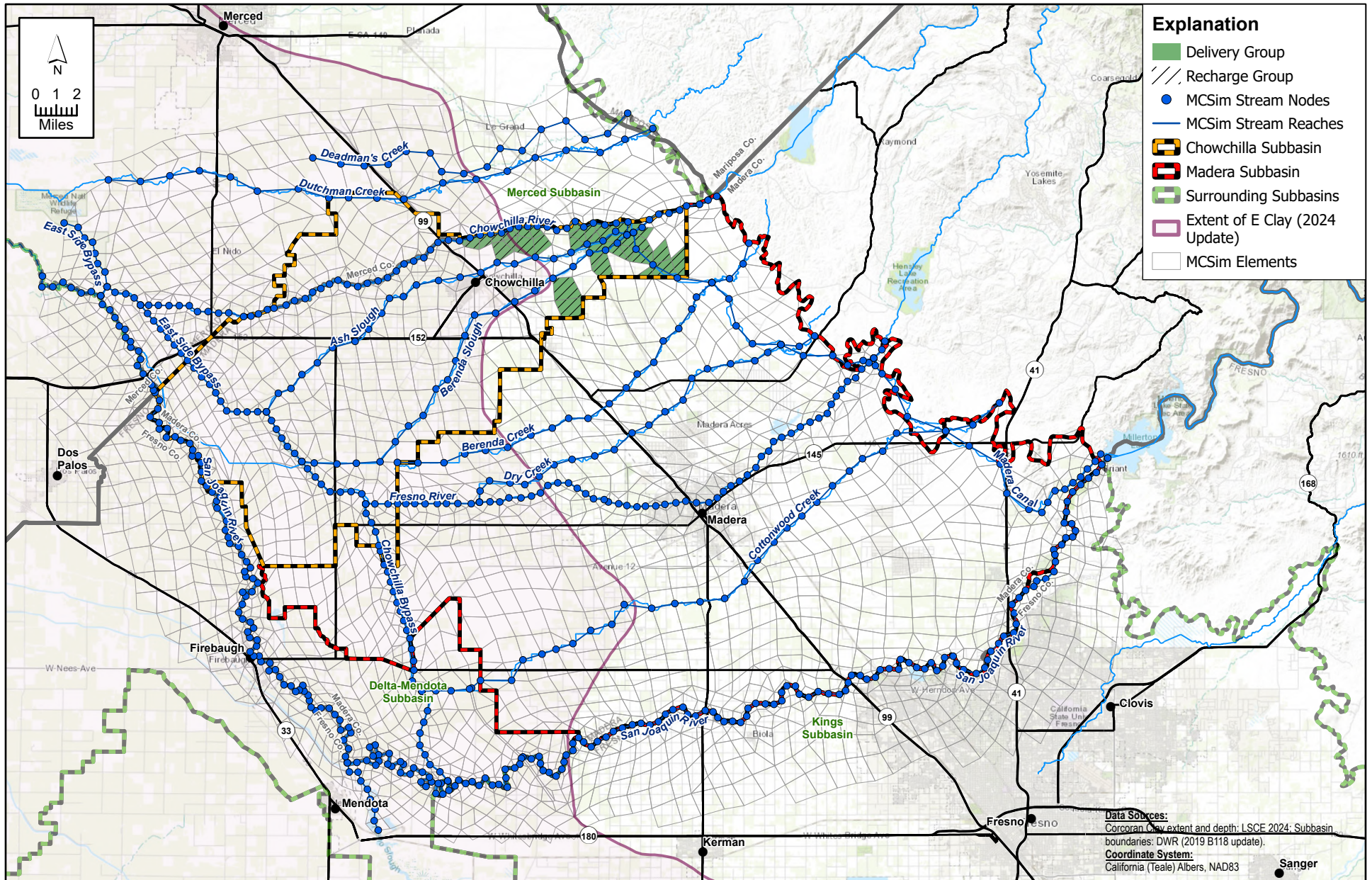
X:\2024\24-010 (1) Davids Eng. - Madera Subbasin 5-Year GSP Update\MODEL\MCSim_v2_GIS_20231101\DiversionLocations\DiversionLocations.aprx; DIV_X

FIGURE A-90

Projected Surface Water Project Diversions - PROJ_79

Madera-Chowchilla Groundwater-Surface Water Simulation Model (MCSim) - First Model Update





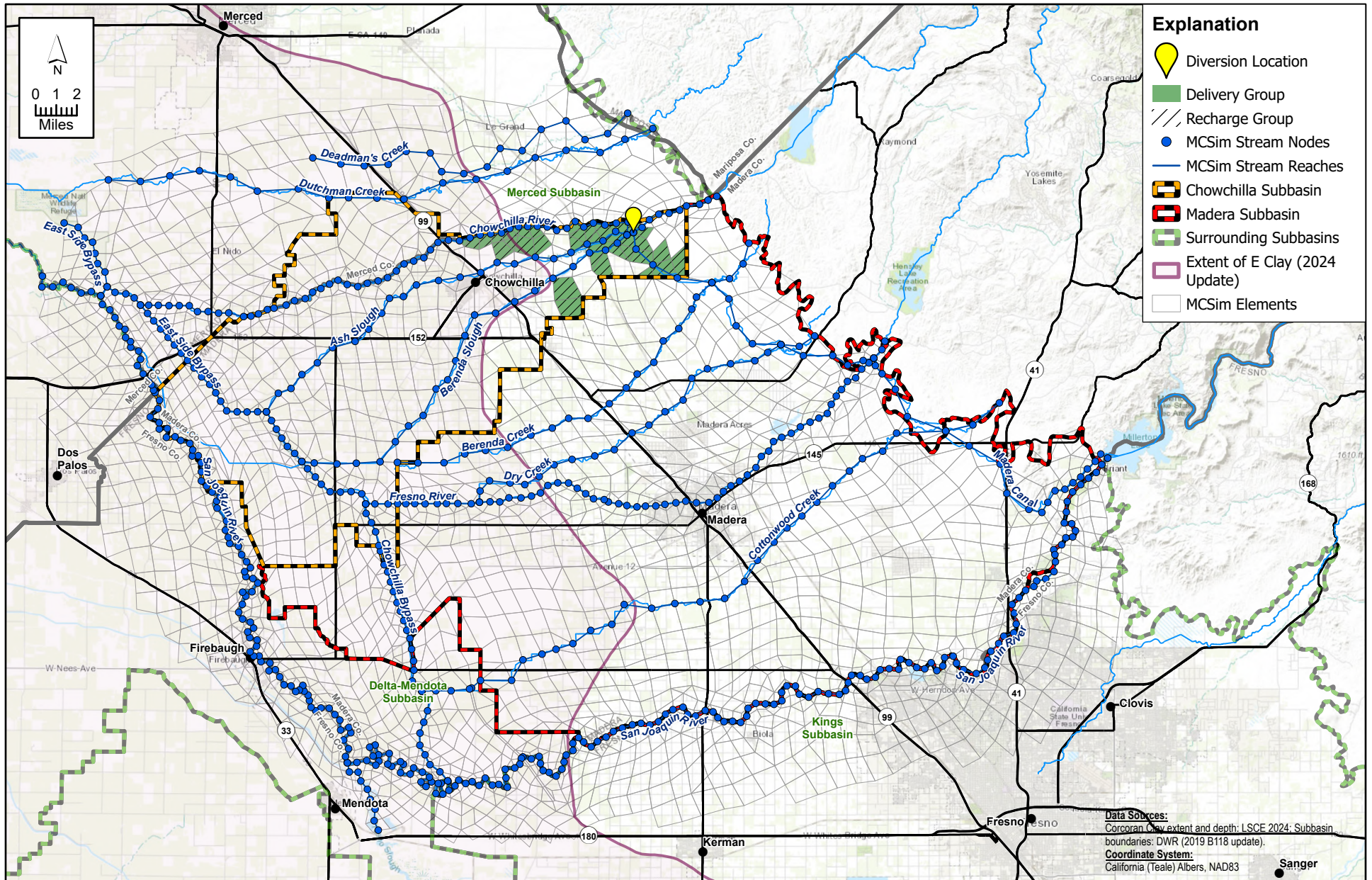
X:\2024\24-010 (1) Davids Eng. - Madera Subbasin 5-Year GSP Update\MODEL\MCSim_v2_GIS_20231101\DiversionLocations\DiversionLocations.aprx; DIV_X

FIGURE A-91

Projected Surface Water Project Diversions - PROJ_80

Madera-Chowchilla Groundwater-Surface Water Simulation Model (MCSim) - First Model Update





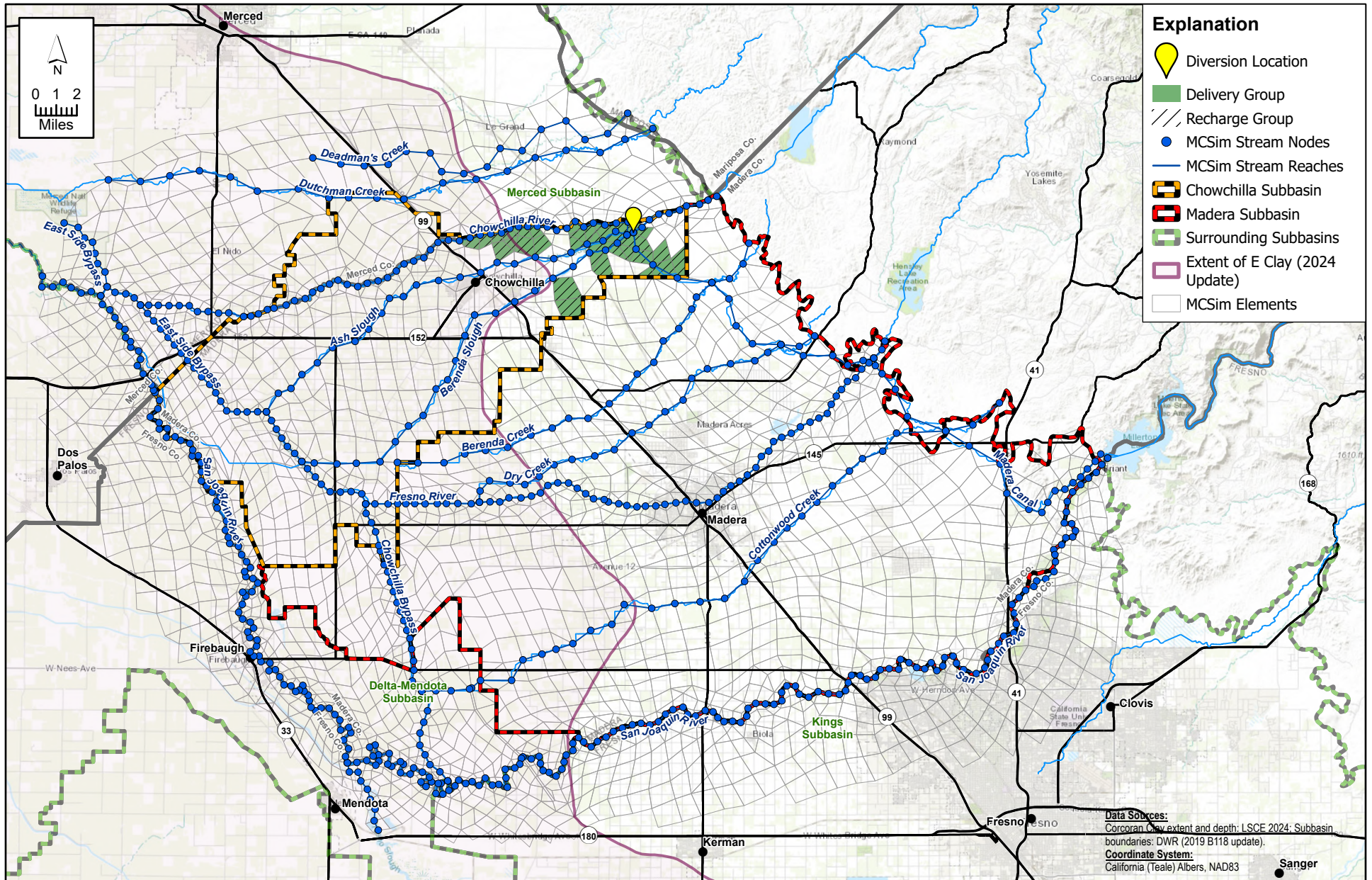
X:\2024\24-010 (1) Davids Eng. - Madera Subbasin 5-Year GSP Update\MODEL\MCSim_v2_GIS_20231101\DiversionLocations\DiversionLocations.aprx; DIV_X

FIGURE A-92

Projected Surface Water Project Diversions - PROJ_81

Madera-Chowchilla Groundwater-Surface Water Simulation Model (MCSim) - First Model Update





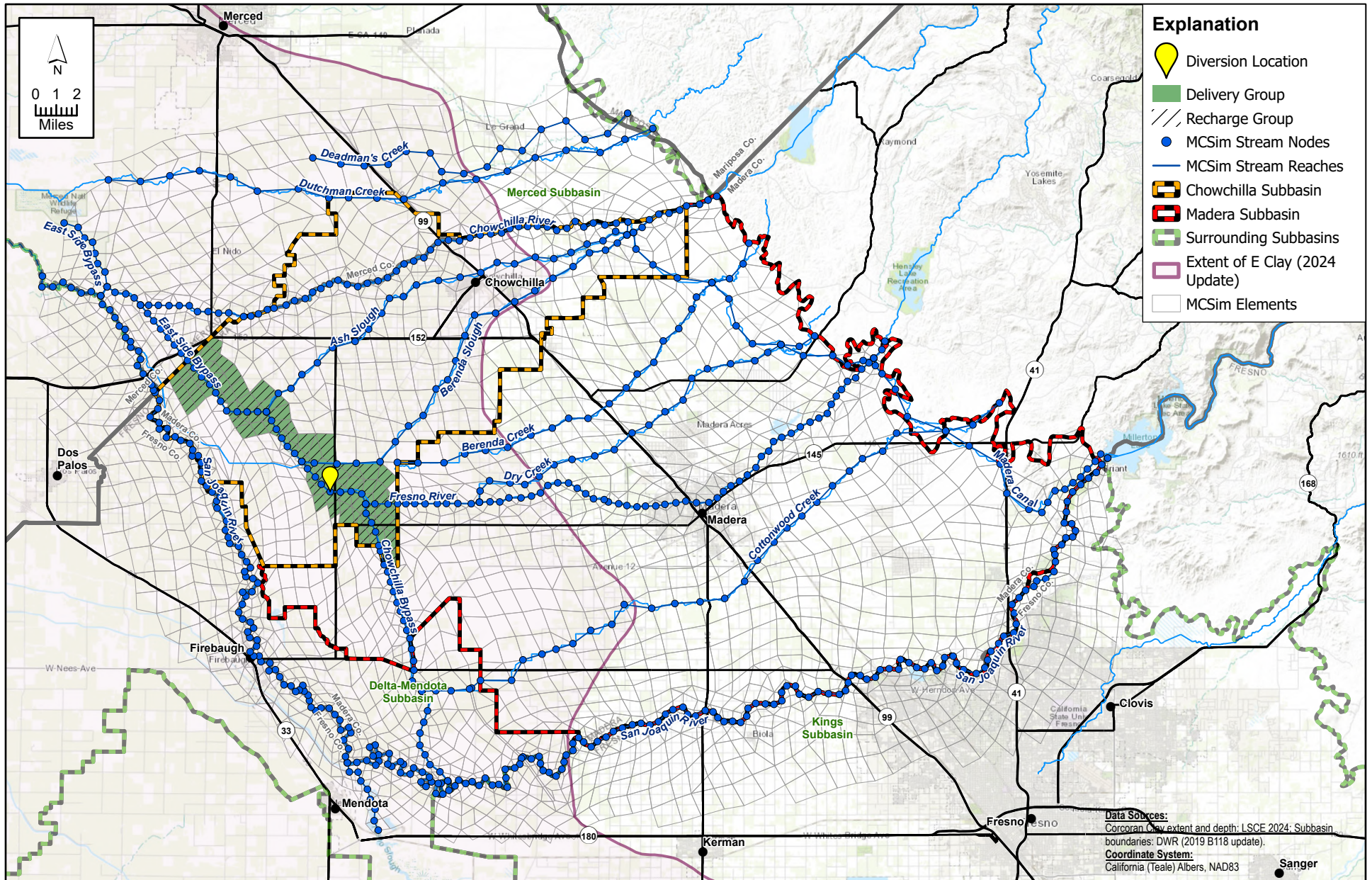
X:\2024\24-010 (1) Davids Eng. - Madera Subbasin 5-Year GSP Update\MODEL\MCSim_v2_GIS_20231101\DiversionLocations\DiversionLocations.aprx; DIV_X

FIGURE A-93

Projected Surface Water Project Diversions - PROJ_82

Madera-Chowchilla Groundwater-Surface Water Simulation Model (MCSim) - First Model Update



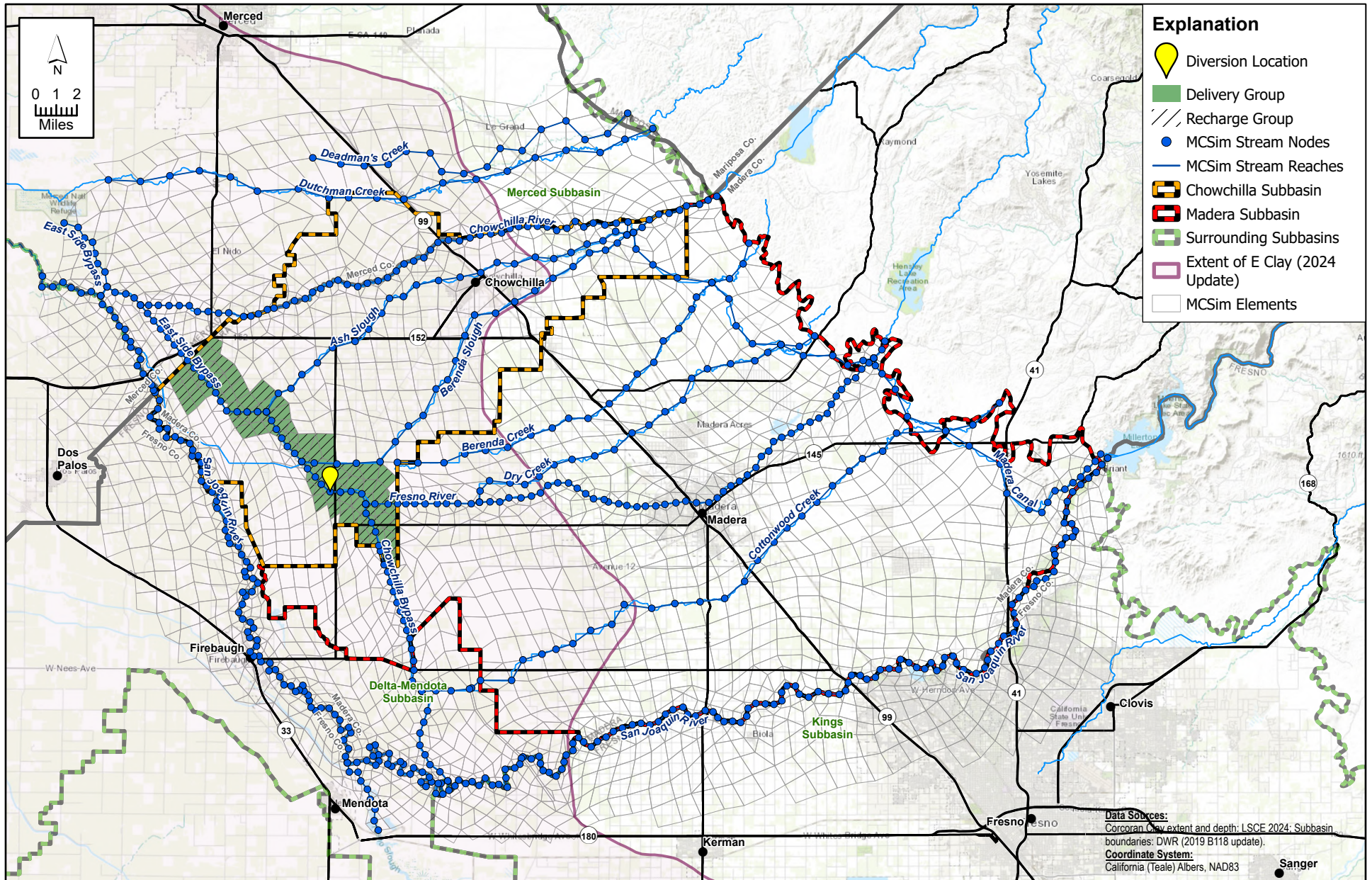


X:\2024\24-010 (1) Davids Eng. - Madera Subbasin 5-Year GSP Update\MODEL\MCSim_v2_GIS_20231101\DiversionLocations\DiversionLocations.aprx; DIV_X

FIGURE A-94

Projected Surface Water Project Diversions - PROJ_83

Madera-Chowchilla Groundwater-Surface Water Simulation Model (MCSim) - First Model Update



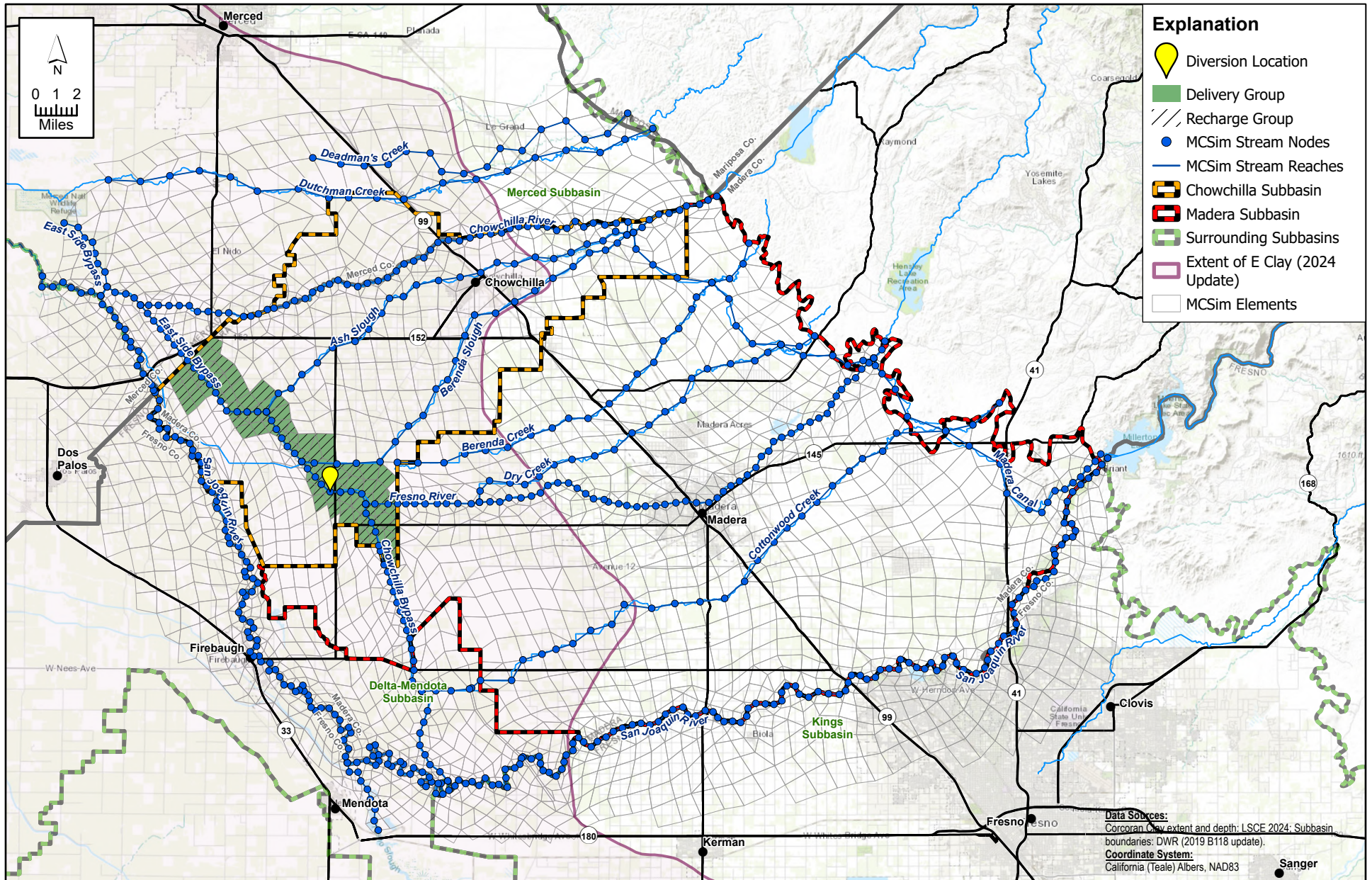
X:\2024\24-010 (1) Davids Eng. - Madera Subbasin 5-Year GSP Update\MODEL\MCSim_v2_GIS_20231101\DiversionLocations\DiversionLocations.aprx; DIV_X

FIGURE A-95

Projected Surface Water Project Diversions - PROJ_84

Madera-Chowchilla Groundwater-Surface Water Simulation Model (MCSim) - First Model Update





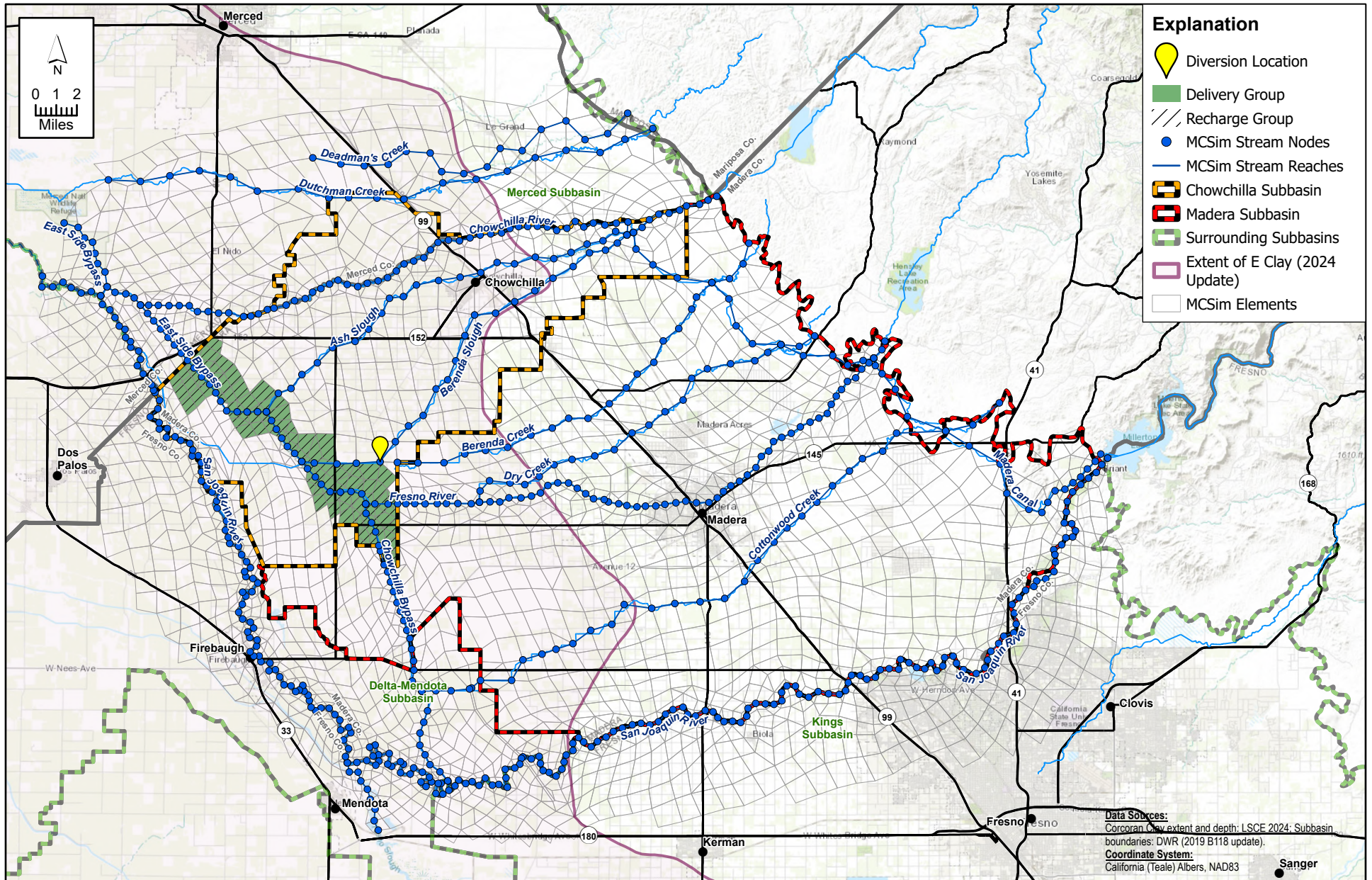
X:\2024\24-010 (1) Davids Eng. - Madera Subbasin 5-Year GSP Update\MODEL\MCSim_v2_GIS_20231101\DiversionLocations\DiversionLocations.aprx; DIV_X

FIGURE A-96

Projected Surface Water Project Diversions - PROJ_85

Madera-Chowchilla Groundwater-Surface Water Simulation Model (MCSim) - First Model Update





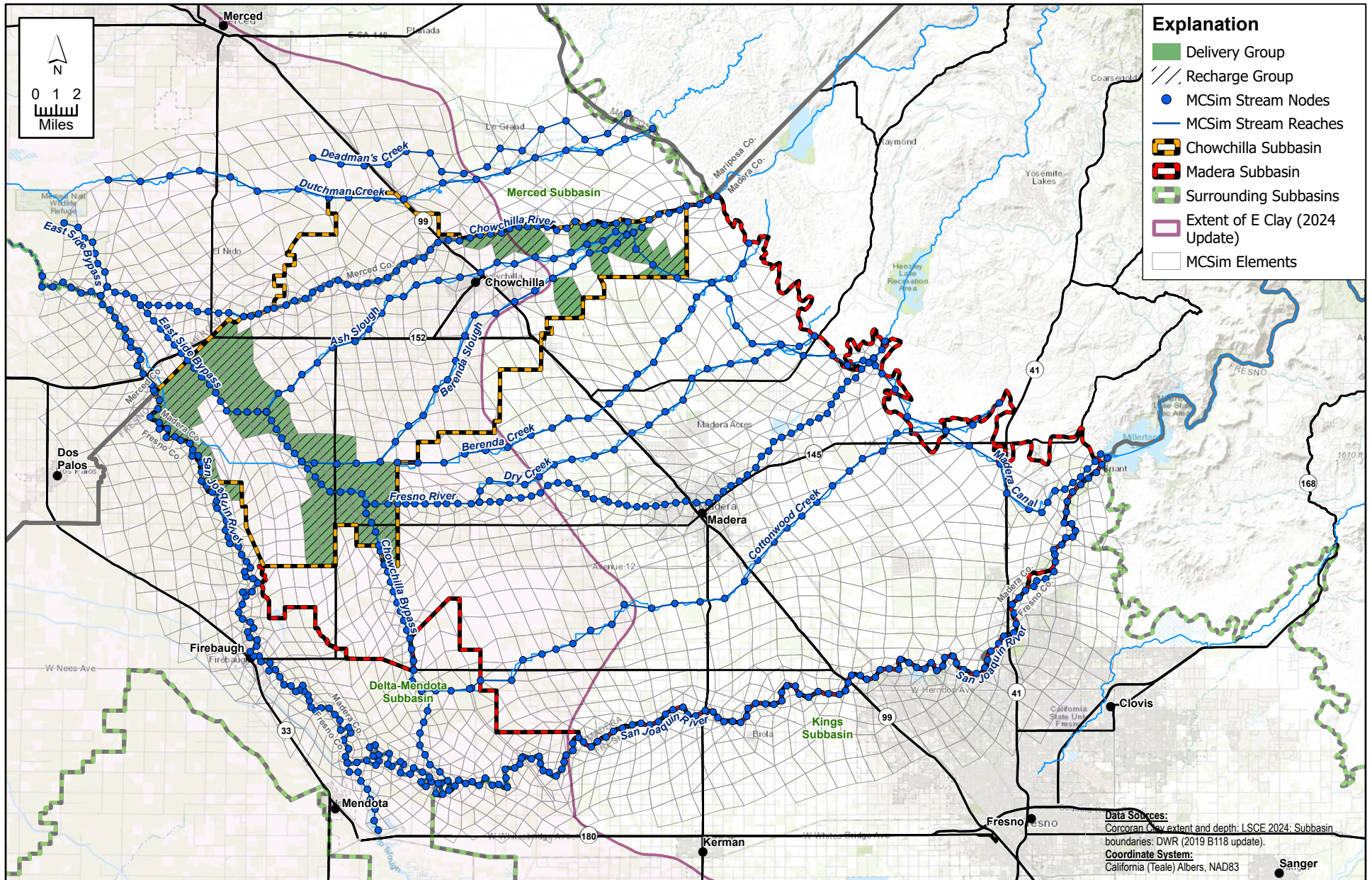
X:\2024\24-010 (1) Davids Eng. - Madera Subbasin 5-Year GSP Update\MODEL\MCSim_v2_GIS_20231101\DiversionLocations\DiversionLocations.aprx; DIV_X

FIGURE A-97

Projected Surface Water Project Diversions - PROJ_86

Madera-Chowchilla Groundwater-Surface Water Simulation Model (MCSim) - First Model Update





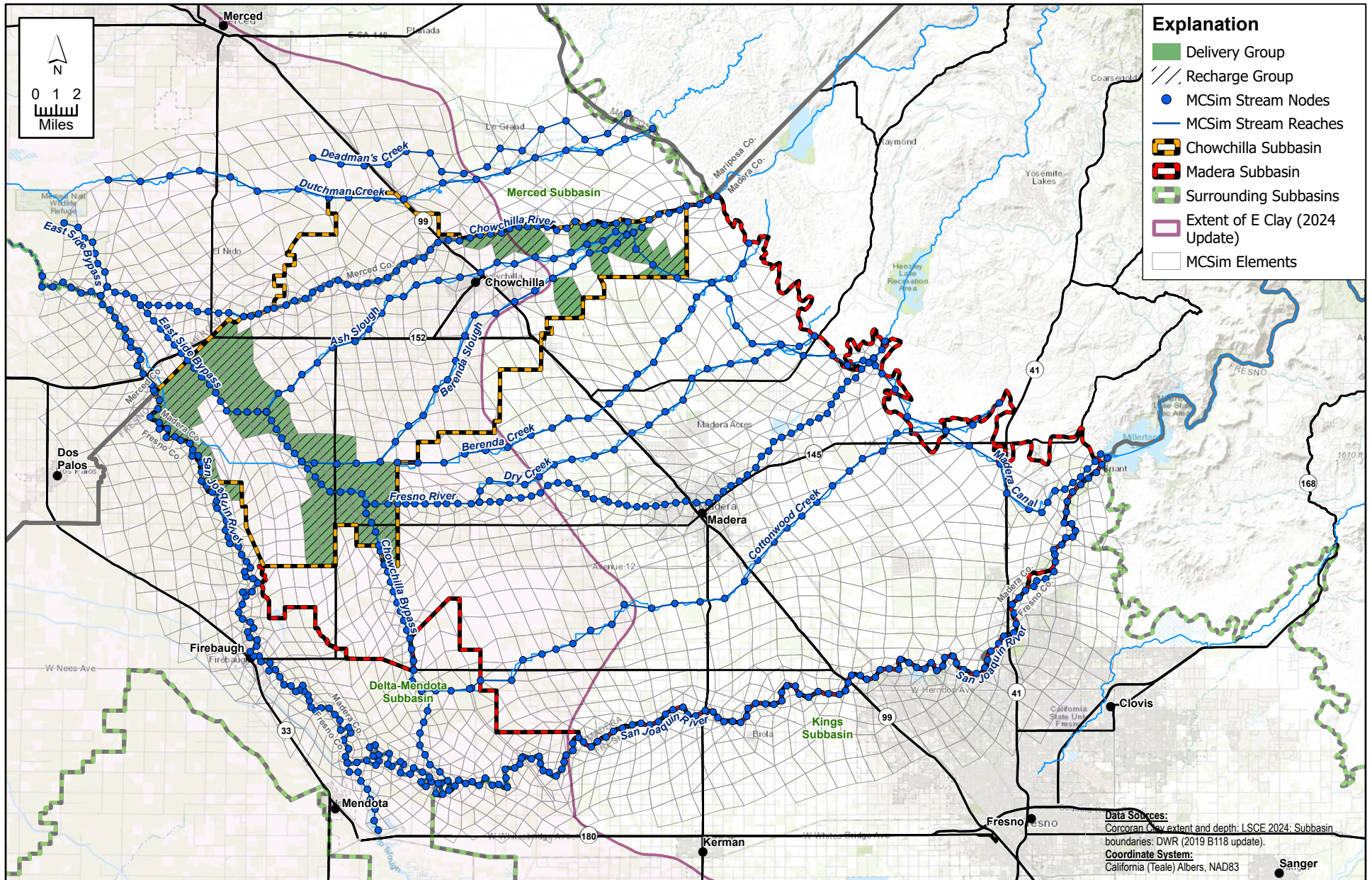
X:\2024\24-010 (1) Davids Eng. - Madera Subbasin 5-Year GSP Update\MODEL\MCSim_v2_GIS_20231101\DiversionLocations\DiversionLocations.aprx; DIV_X

FIGURE A-98

Projected Surface Water Project Diversions - PROJ_87

Madera-Chowchilla Groundwater-Surface Water Simulation Model (MCSim) - First Model Update





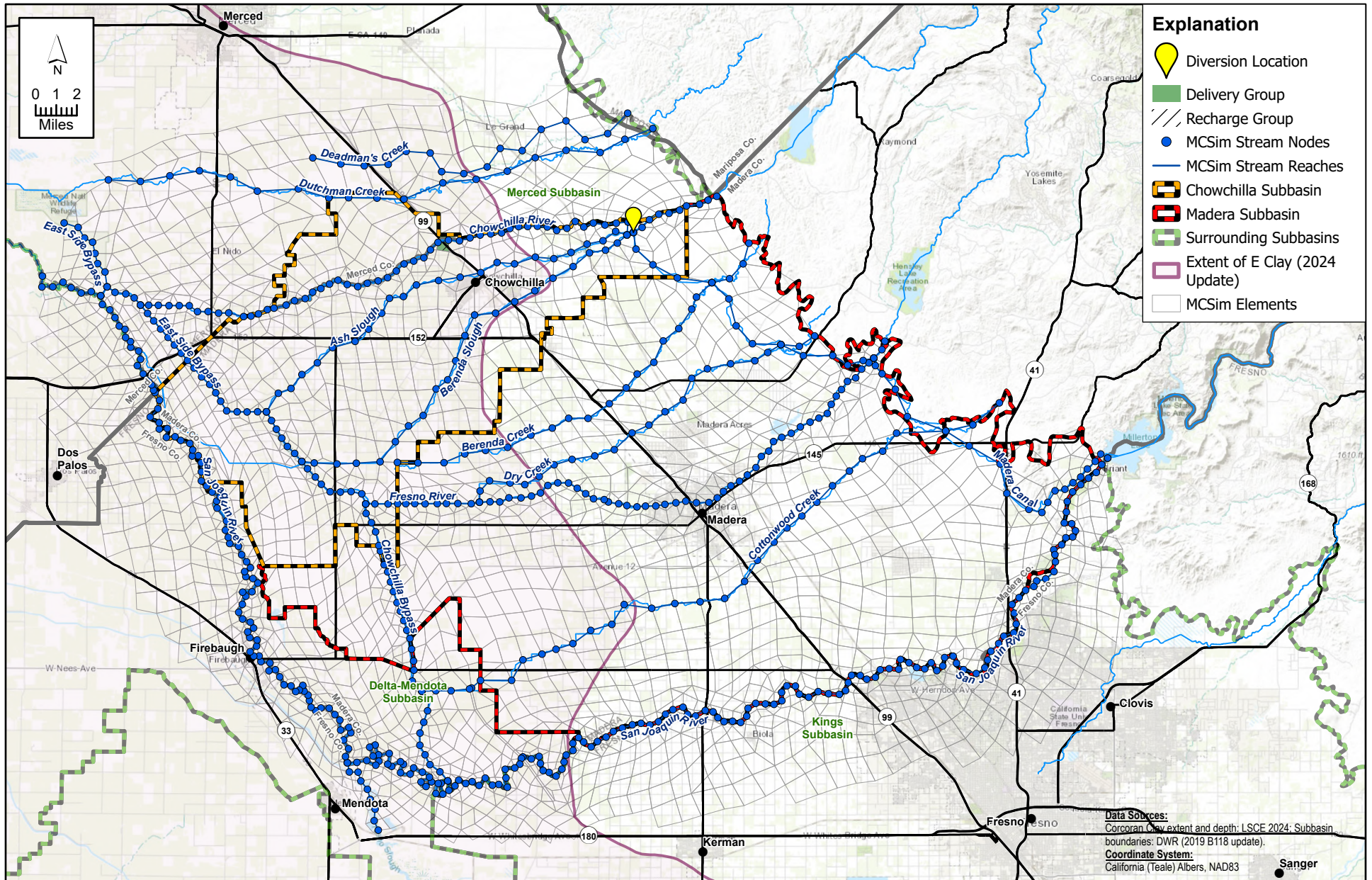
X:\2024\24-010 (1) Davids Eng. - Madera Subbasin 5-Year GSP Update\MODEL\MCSim_v2_GIS_20231101\DiversionLocations\DiversionLocations.aprx; DIV_X

FIGURE A-99

Projected Surface Water Project Diversions - PROJ_88

Madera-Chowchilla Groundwater-Surface Water Simulation Model (MCSim) - First Model Update





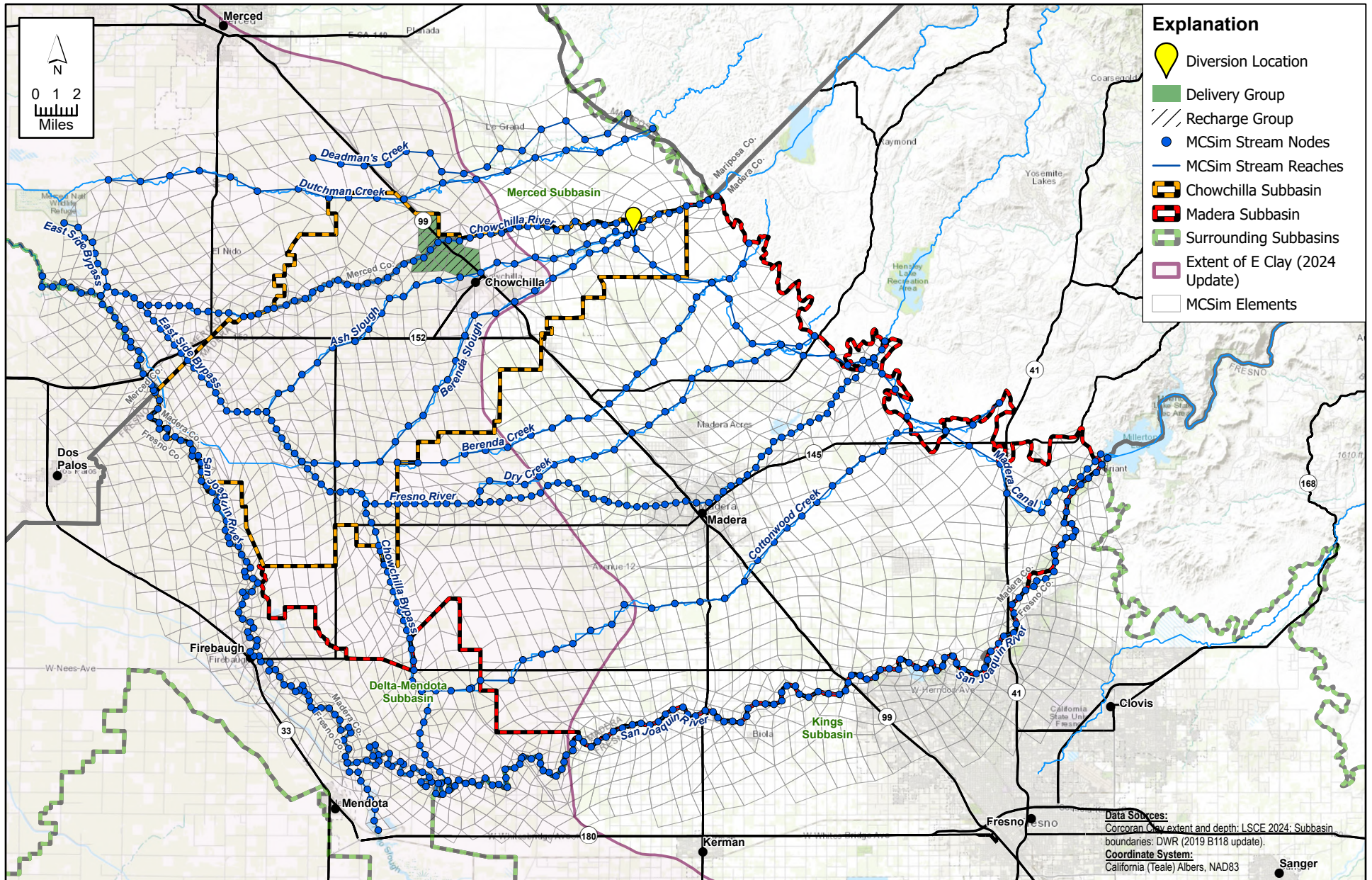
X:\2024\24-010 (1) Davids Eng. - Madera Subbasin 5-Year GSP Update\MODEL\MCSim_v2_GIS_20231101\DiversionLocations\DiversionLocations.aprx; DIV_X

FIGURE A-100

Projected Surface Water Project Diversions - PROJ_89

Madera-Chowchilla Groundwater-Surface Water Simulation Model (MCSim) - First Model Update





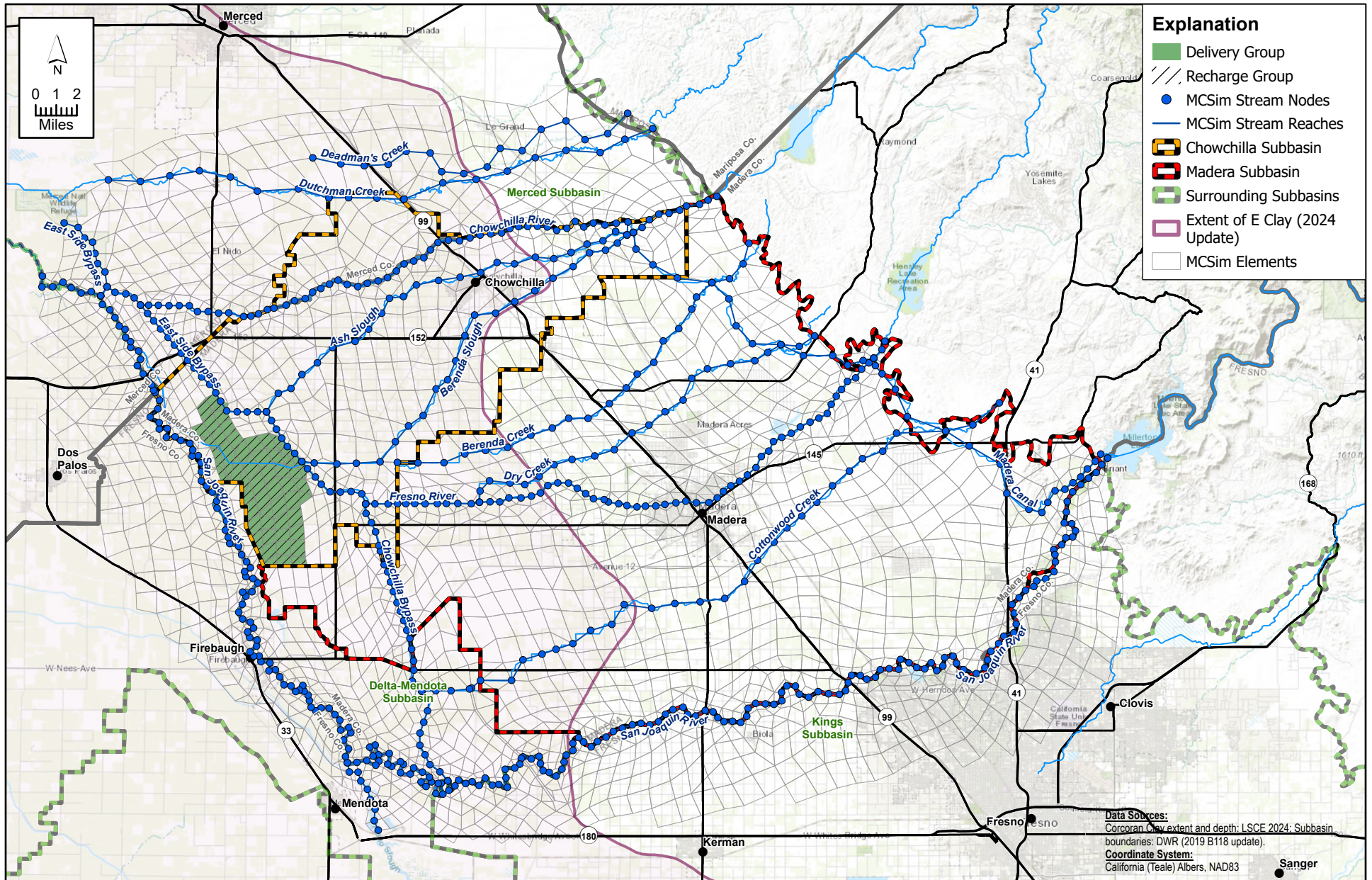
X:\2024\24-010 (1) Davids Eng. - Madera Subbasin 5-Year GSP Update\MODEL\MCSim_v2_GIS_20231101\DiversionLocations\DiversionLocations.aprx; DIV_X

FIGURE A-101

Projected Surface Water Project Diversions - PROJ_90

Madera-Chowchilla Groundwater-Surface Water Simulation Model (MCSim) - First Model Update





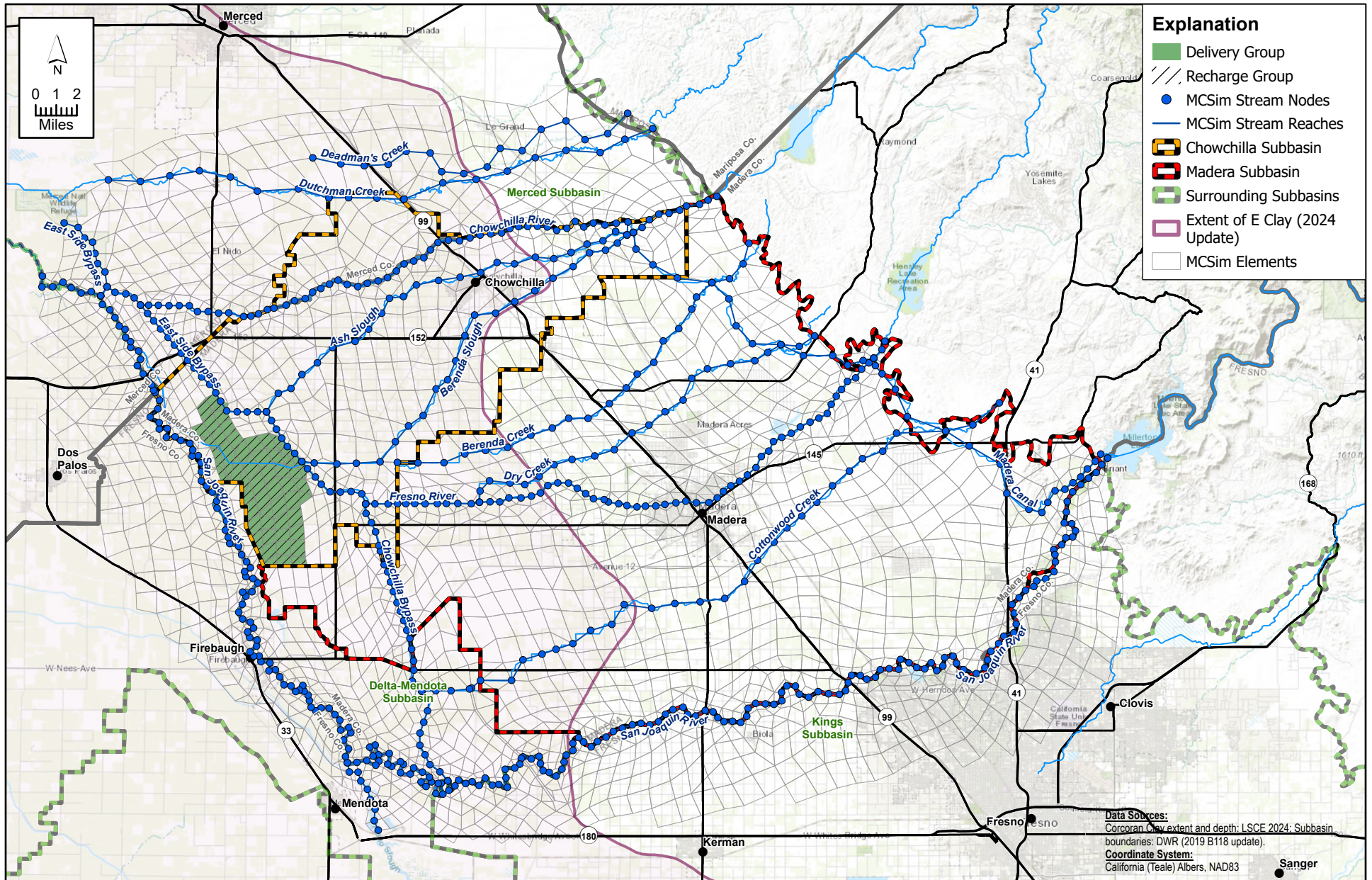
X:\2024\24-010 (1) Davids Eng. - Madera Subbasin 5-Year GSP Update\MODEL\MCSim_v2_GIS_20231101\DiversionLocations\DiversionLocations.aprx; DIV_X

FIGURE A-102

Projected Surface Water Project Diversions - PROJ_91

Madera-Chowchilla Groundwater-Surface Water Simulation Model (MCSim) - First Model Update





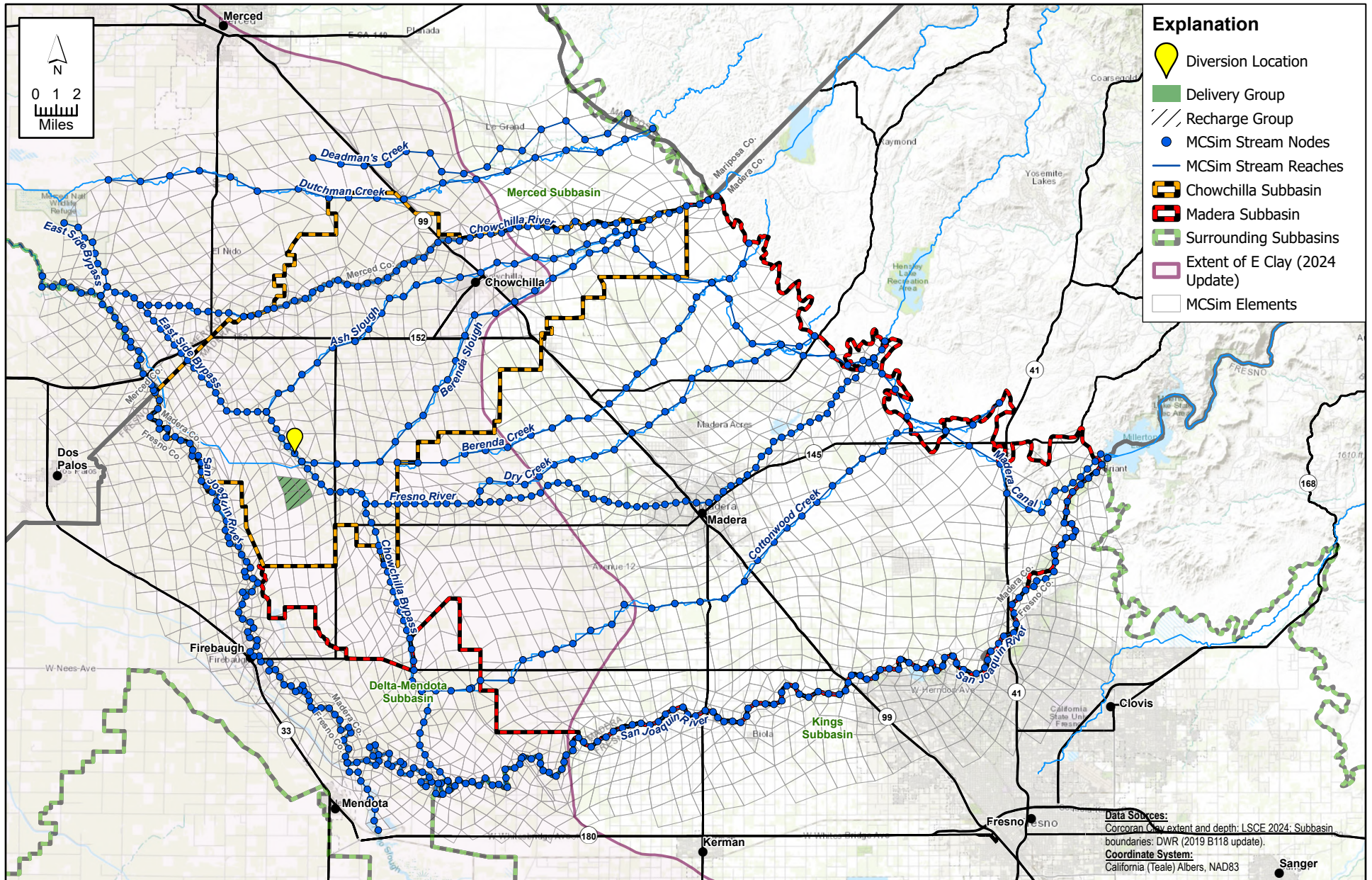
X:\2024\24-010 (1) Davids Eng. - Madera Subbasin 5-Year GSP Update\MODEL\MCSim_v2_GIS_20231101\DiversionLocations\DiversionLocations.aprx; DIV_X

FIGURE A-103

Projected Surface Water Project Diversions - PROJ_92

Madera-Chowchilla Groundwater-Surface Water Simulation Model (MCSim) - First Model Update





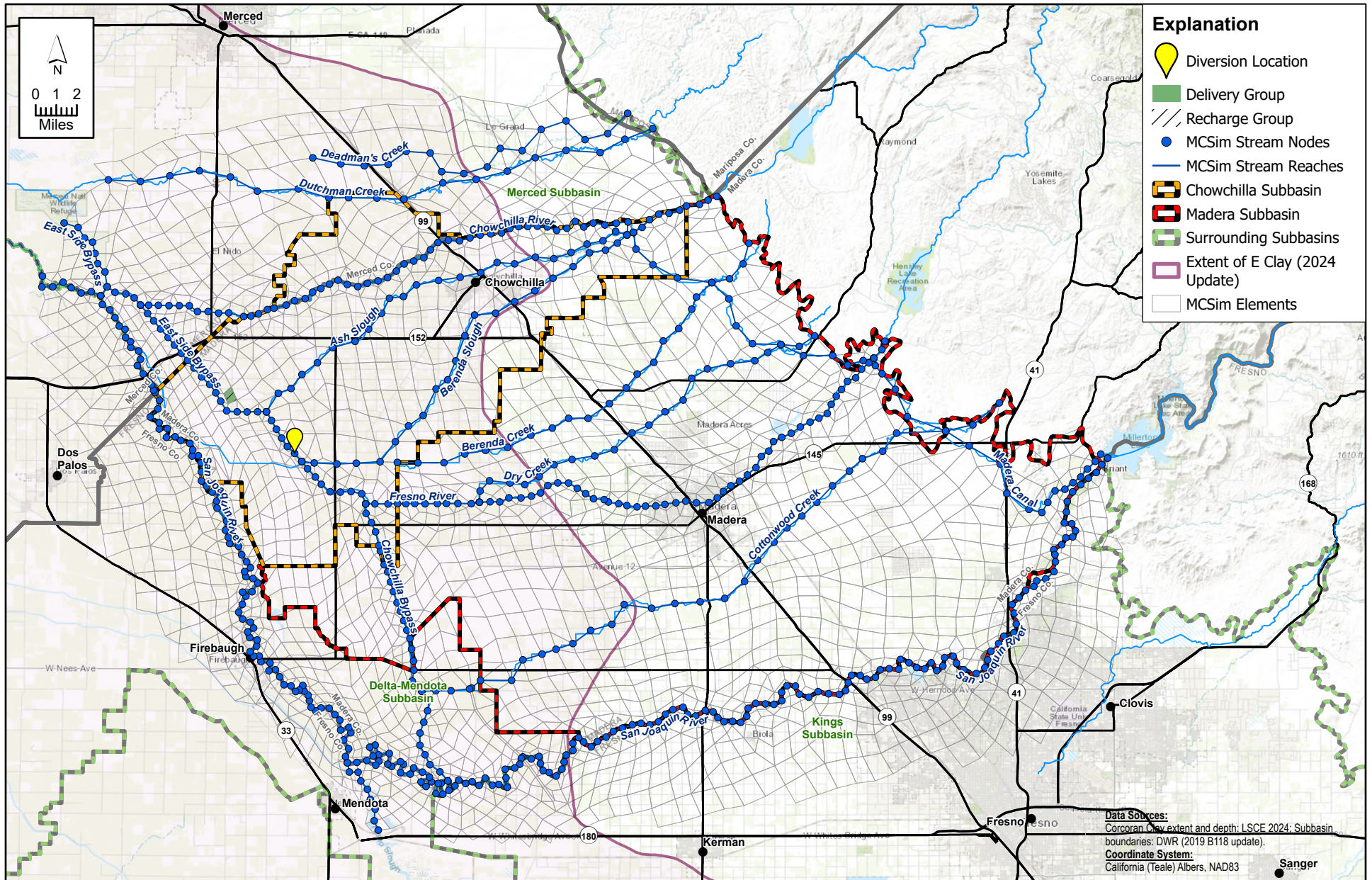
X:\2024\24-010 (1) Davids Eng. - Madera Subbasin 5-Year GSP Update\MODEL\MCSim_v2_GIS_20231101\DiversionLocations\DiversionLocations.aprx; DIV_X

FIGURE A-104



Projected Surface Water Project Diversions - PROJ_93

Madera-Chowchilla Groundwater-Surface Water Simulation Model (MCSim) - First Model Update



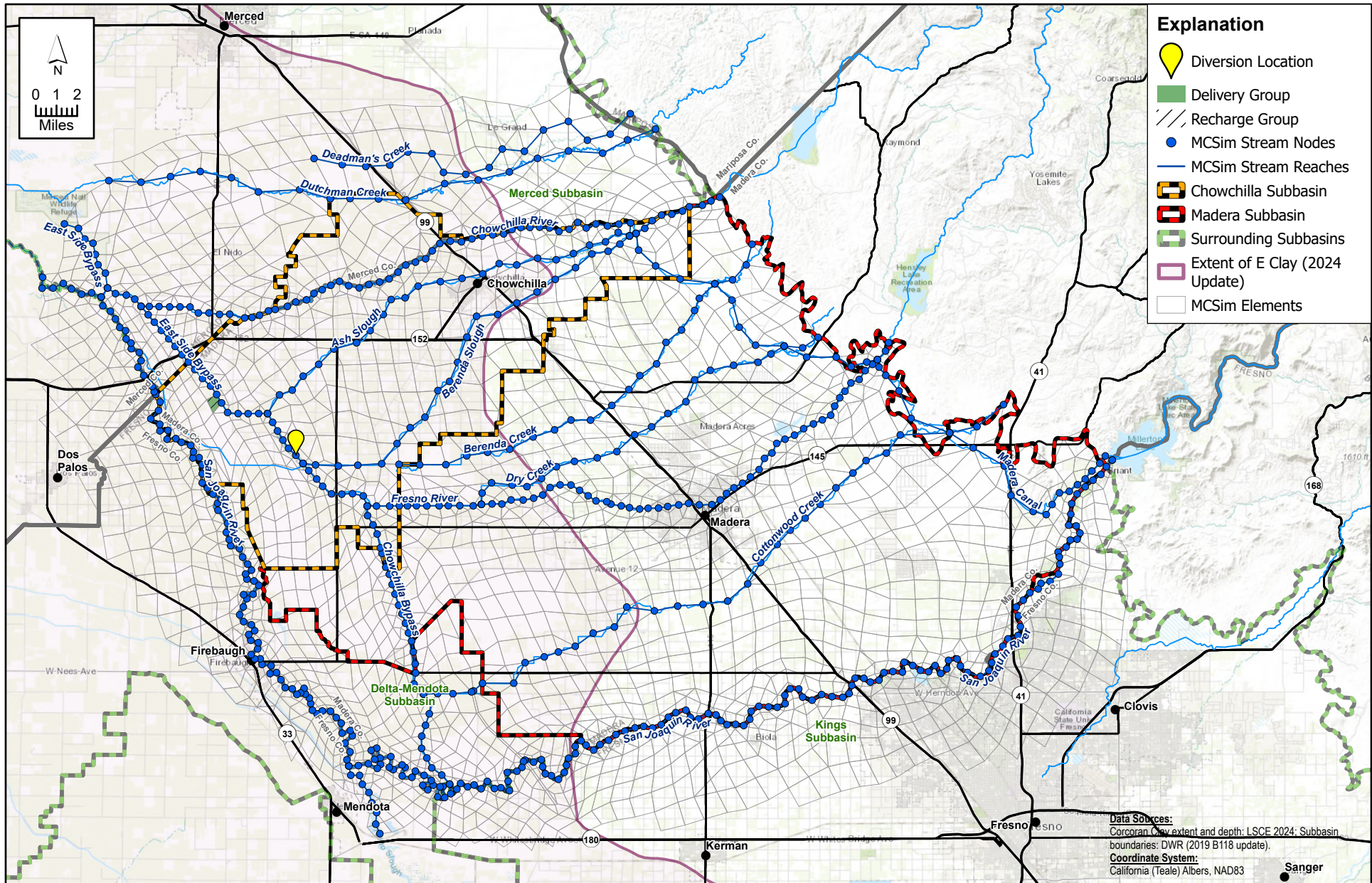
X:\2024\24-010 (1) Davids Eng. - Madera Subbasin 5-Year GSP Update\MODEL\MCSim_v2_GIS_20231101\DiversionLocations\DiversionLocations.aprx; DIV_X

FIGURE A-105

Projected Surface Water Project Diversions - PROJ_94

Madera-Chowchilla Groundwater-Surface Water Simulation Model (MCSim) - First Model Update





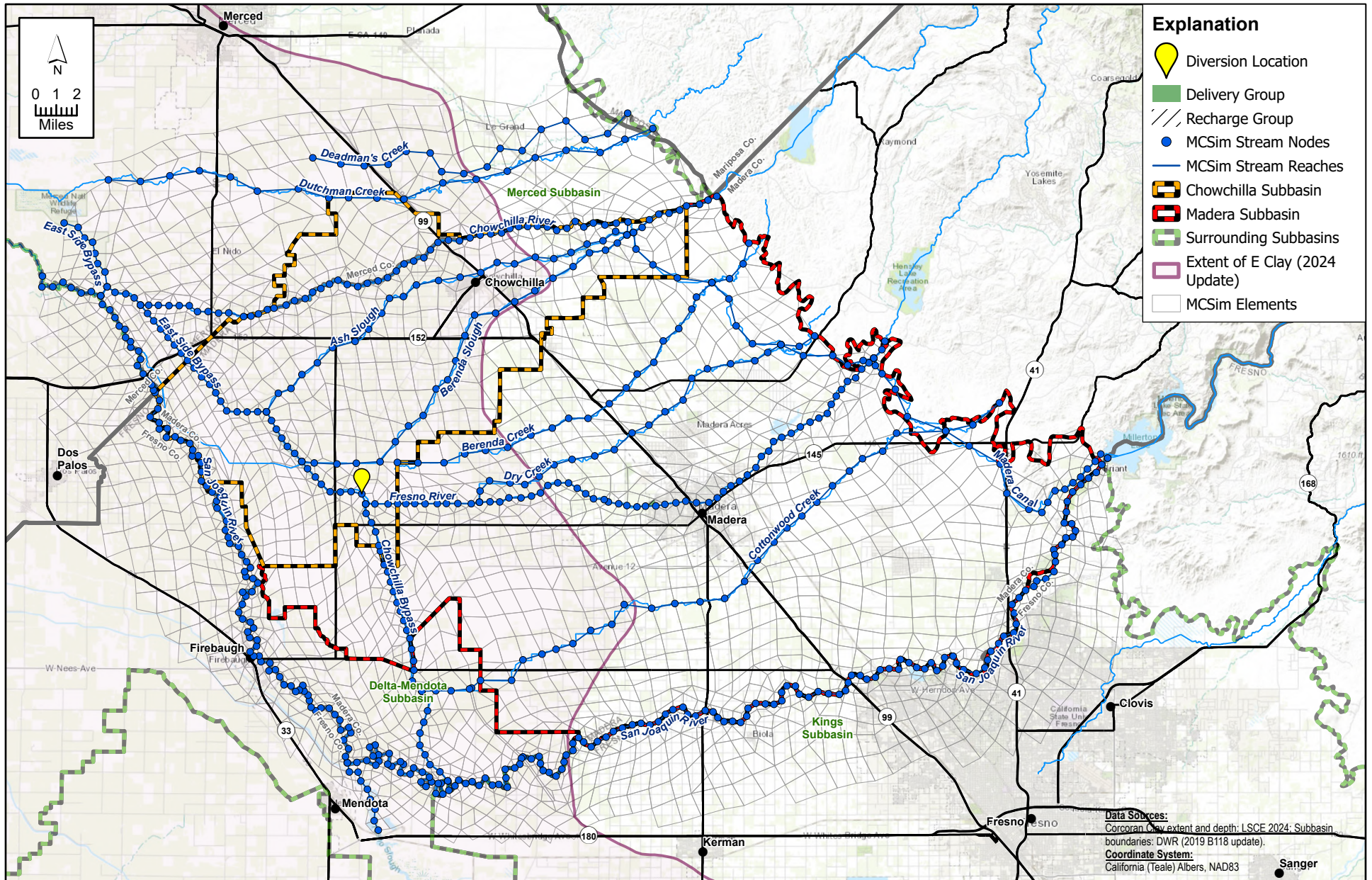
X:\2024\24-010 (1) Davids Eng. - Madera Subbasin 5-Year GSP Update\MODEL\MCSim_v2_GIS_20231101\DiversionLocations\DiversionLocations.aprx; DIV_X

FIGURE A-106

Projected Surface Water Project Diversions - PROJ_95

Madera-Chowchilla Groundwater-Surface Water Simulation Model (MCSim) - First Model Update





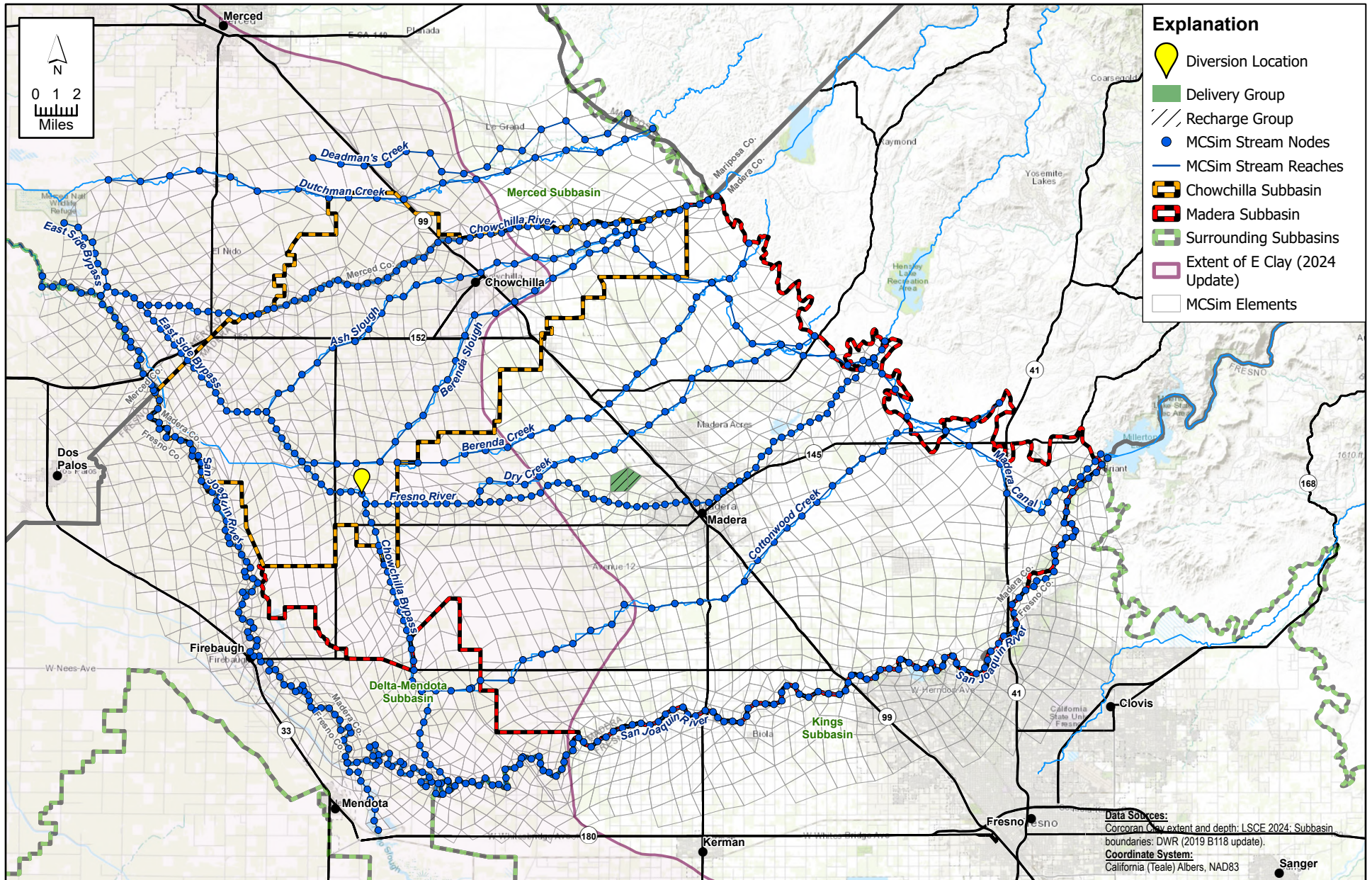
X:\2024\24-010 (1) Davids Eng. - Madera Subbasin 5-Year GSP Update\MODEL\MCSim_v2_GIS_20231101\DiversionLocations\DiversionLocations.aprx; DIV_X

FIGURE A-107

Projected Surface Water Project Diversions - PROJ_96

Madera-Chowchilla Groundwater-Surface Water Simulation Model (MCSim) - First Model Update





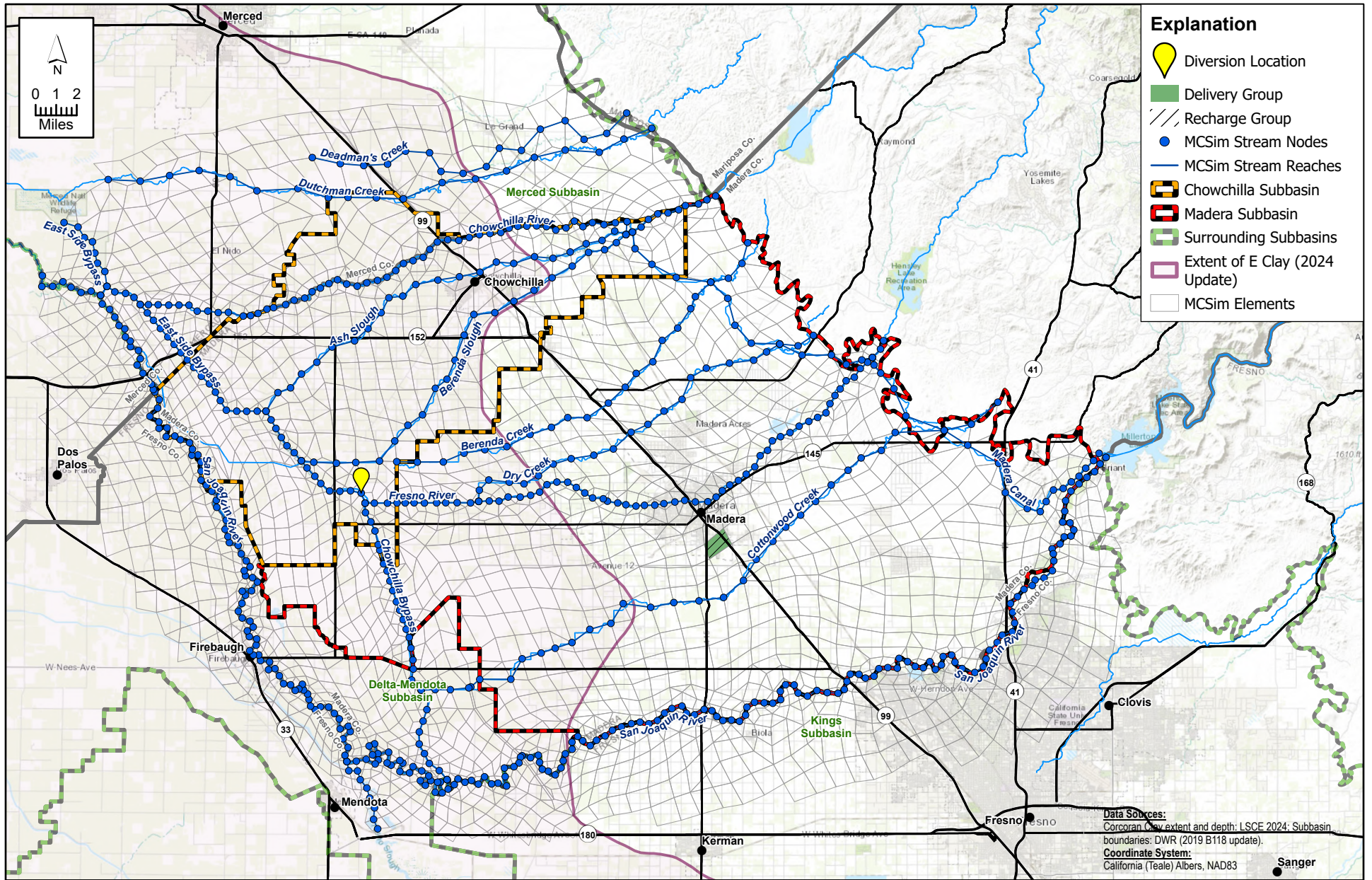
X:\2024\24-010 (1) Davids Eng. - Madera Subbasin 5-Year GSP Update\MODEL\MCSim_v2_GIS_20231101\DiversionLocations\DiversionLocations.aprx; DIV_X

FIGURE A-108

Projected Surface Water Project Diversions - PROJ_97

Madera-Chowchilla Groundwater-Surface Water Simulation Model (MCSim) - First Model Update





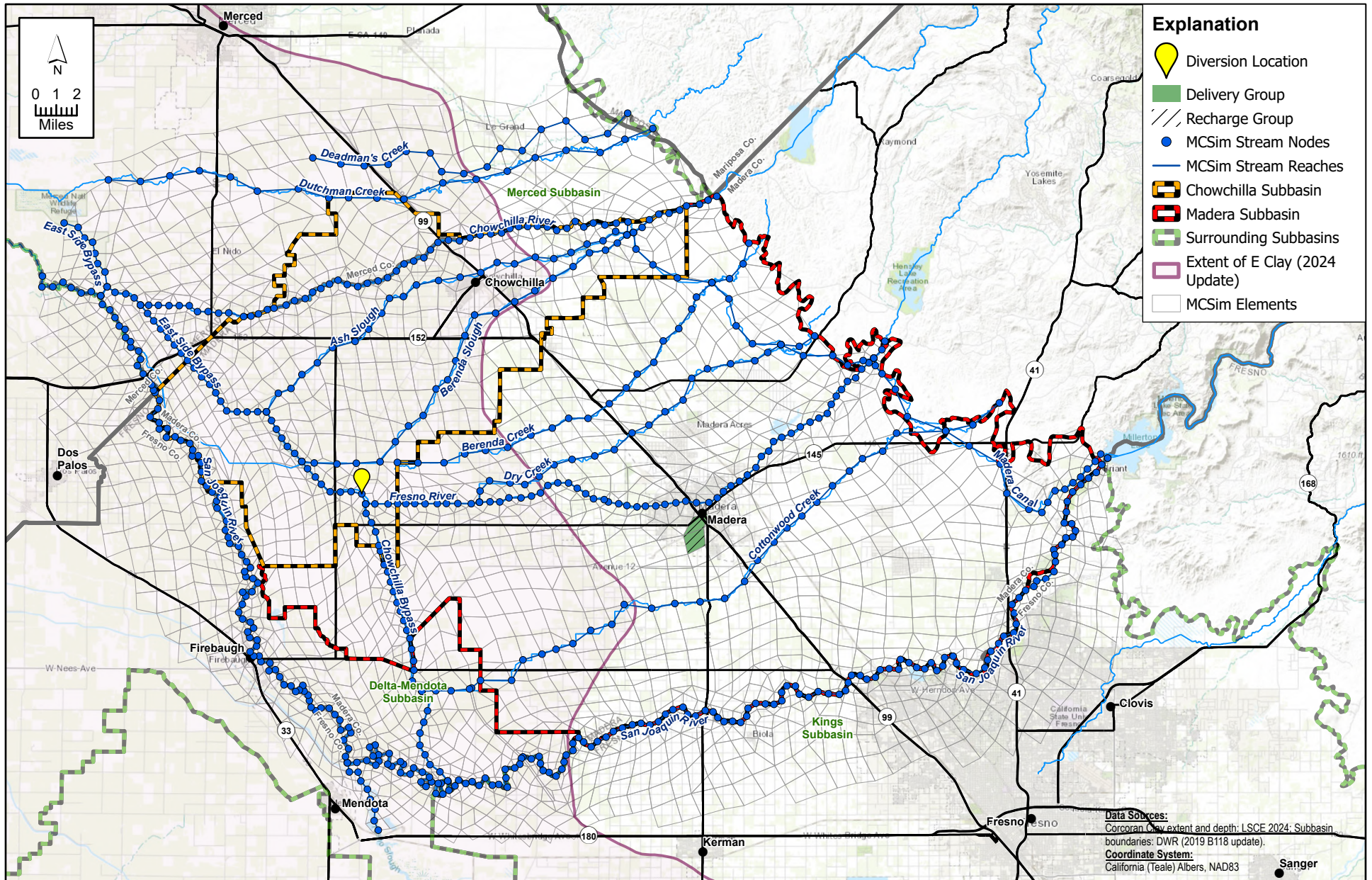
X:\2024\24-010 (1) Davids Eng. - Madera Subbasin 5-Year GSP Update\MODEL\MCSim_v2_GIS_20231101\DiversionLocations\DiversionLocations.aprx; DIV_X

FIGURE A-109

Projected Surface Water Project Diversions - PROJ_98

Madera-Chowchilla Groundwater-Surface Water Simulation Model (MCSim) - First Model Update





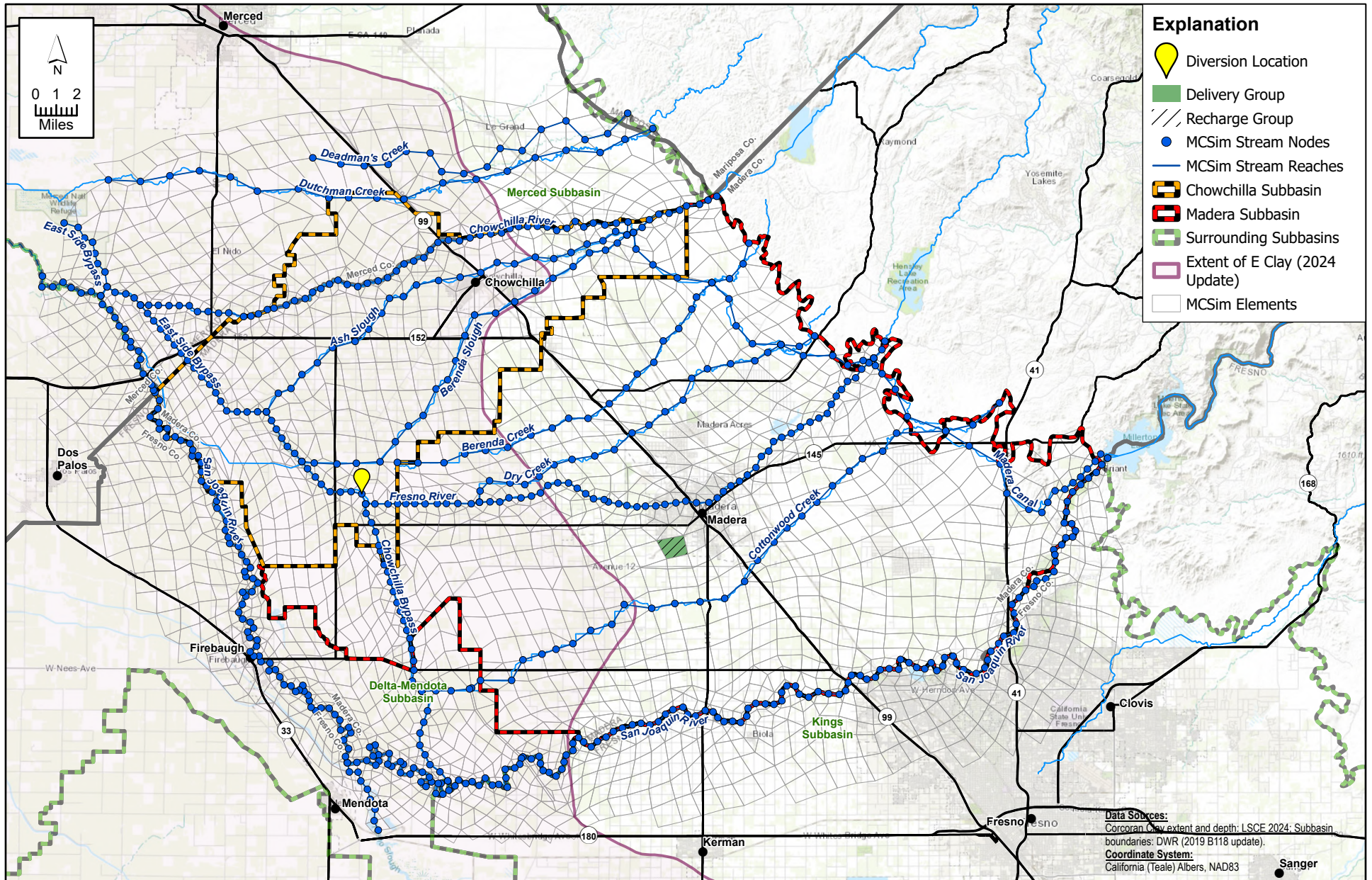
X:\2024\24-010 (1) Davids Eng. - Madera Subbasin 5-Year GSP Update\MODEL\MGSim_v2_GIS_20231101\DiversionLocations\DiversionLocations.aprx; DIV_X

FIGURE A-110

Projected Surface Water Project Diversions - PROJ_99

Madera-Chowchilla Groundwater-Surface Water Simulation Model (MGSim) - First Model Update





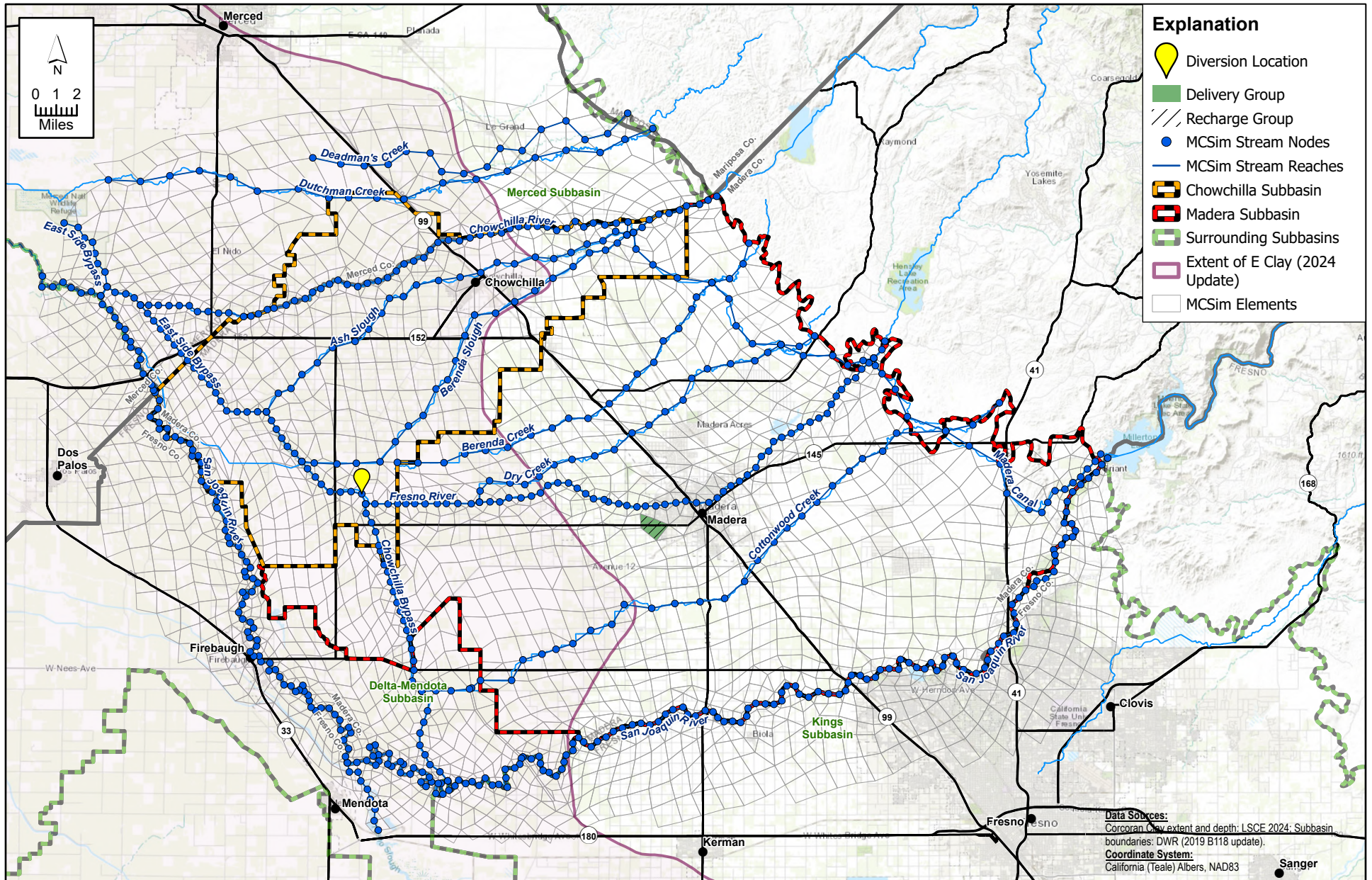
X:\2024\24-010 (1) Davids Eng. - Madera Subbasin 5-Year GSP Update\MODEL\MGSim_v2_GIS_20231101\DiversionLocations\DiversionLocations.aprx; DIV_X

FIGURE A-111

Projected Surface Water Project Diversions - PROJ_100

Madera-Chowchilla Groundwater-Surface Water Simulation Model (MGSim) - First Model Update





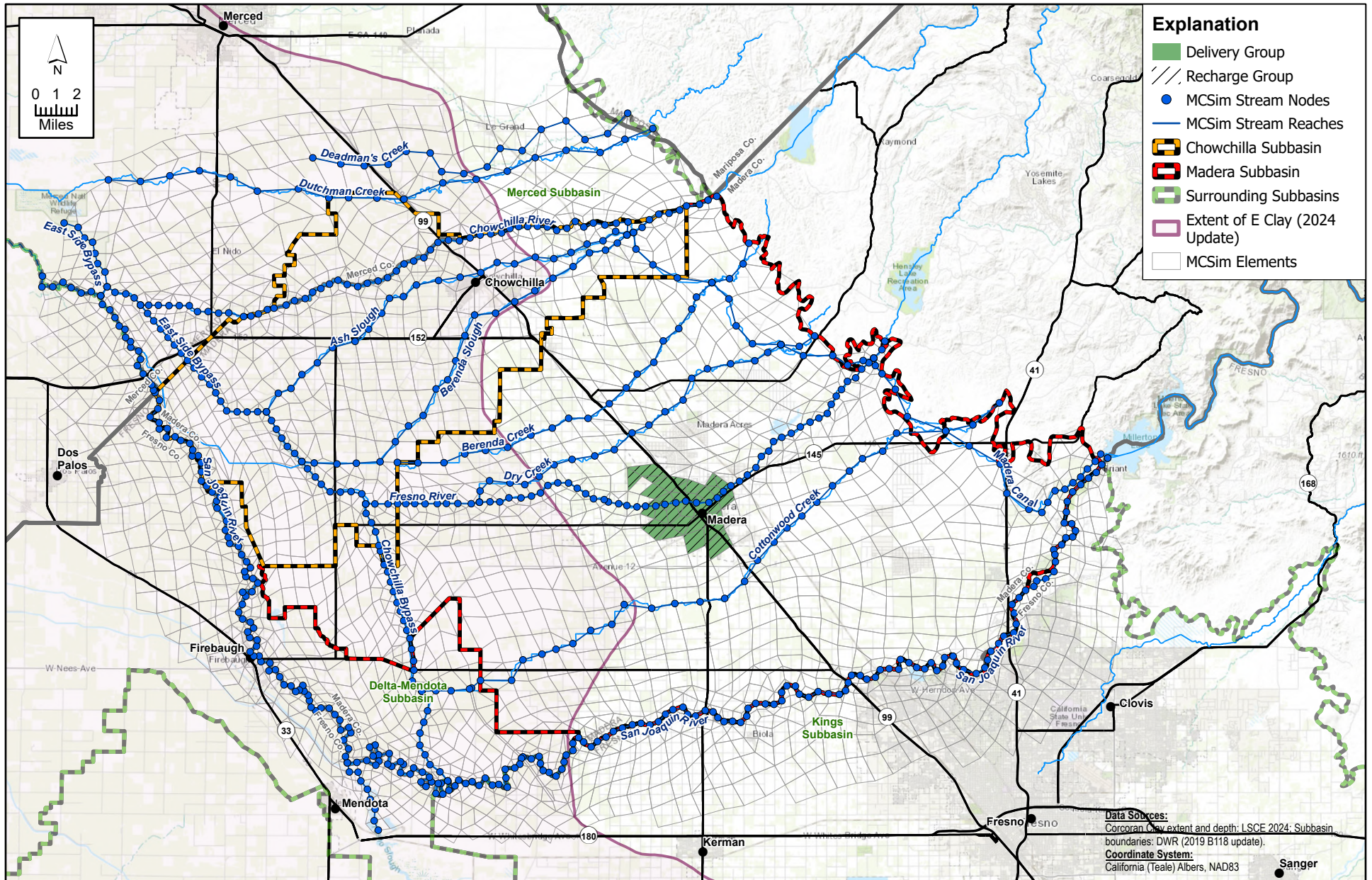
X:\2024\24-010 (1) Davids Eng. - Madera Subbasin 5-Year GSP Update\MODEL\MCSim_v2_GIS_20231101\DiversionLocations\DiversionLocations.aprx; DIV_X

FIGURE A-112

Projected Surface Water Project Diversions - PROJ_101

Madera-Chowchilla Groundwater-Surface Water Simulation Model (MCSim) - First Model Update





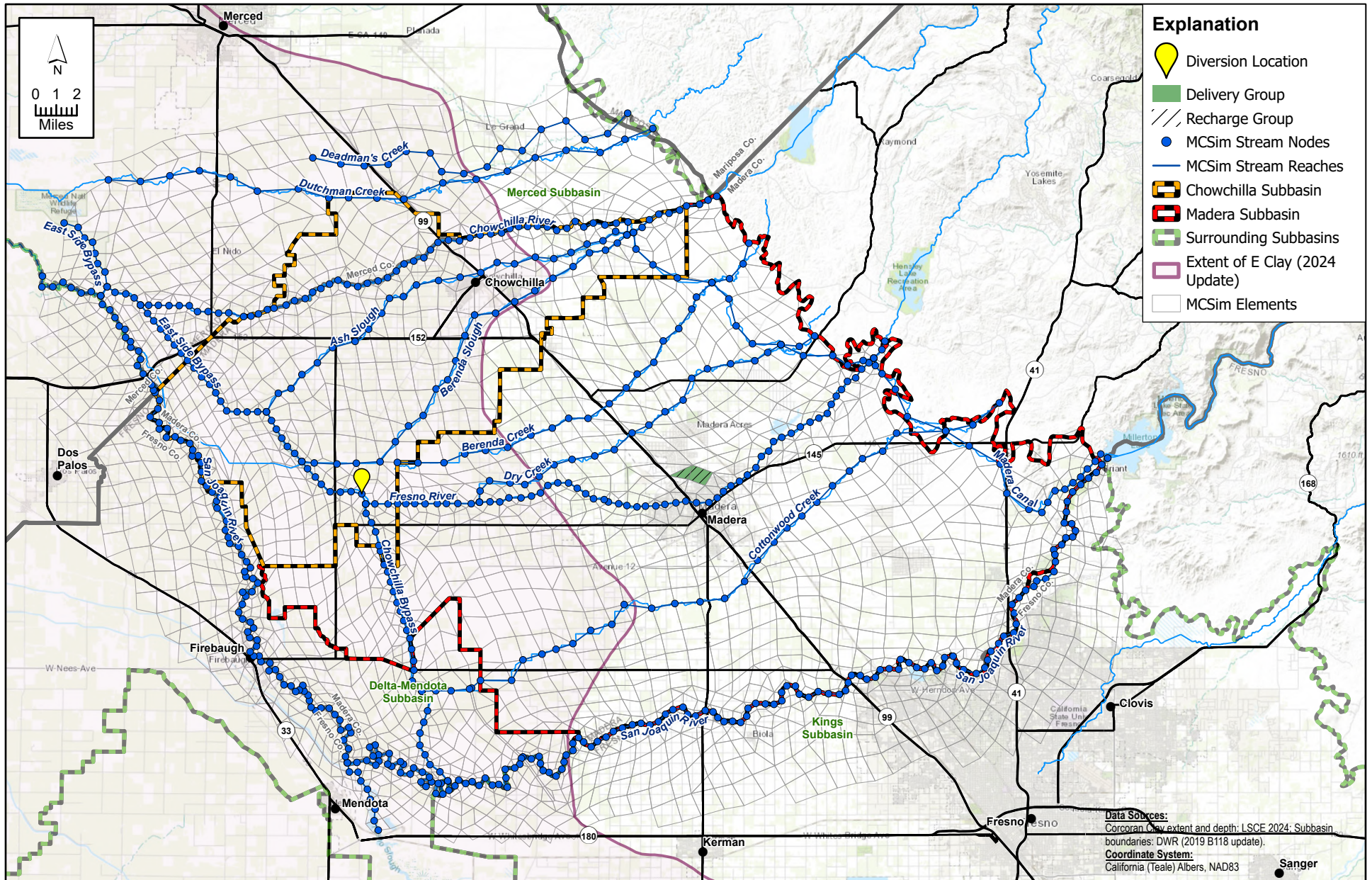
X:\2024\24-010 (1) Davids Eng. - Madera Subbasin 5-Year GSP Update\MODEL\MCSim_v2_GIS_20231101\DiversionLocations\DiversionLocations.aprx; DIV_X

FIGURE A-113



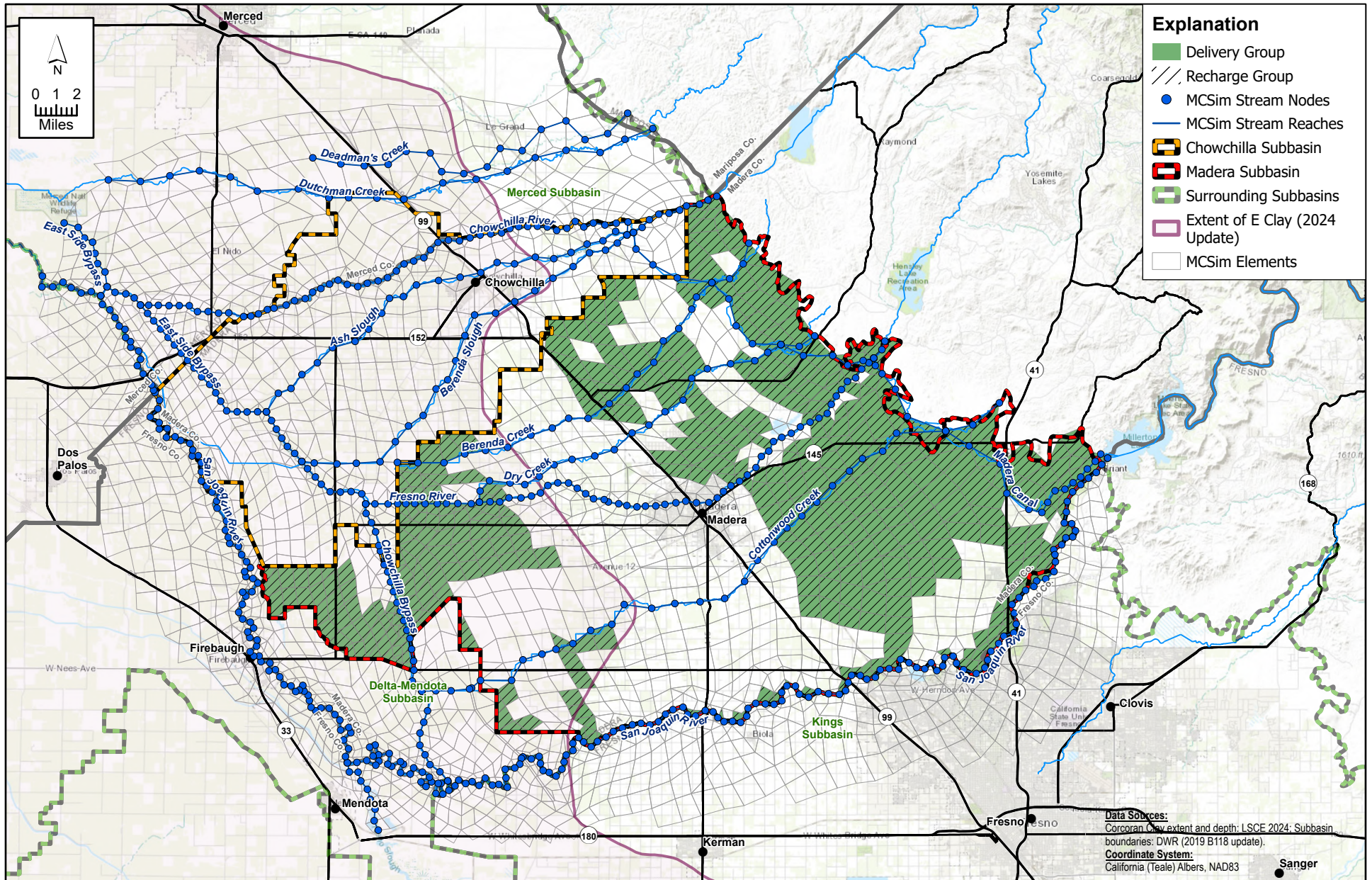
Projected Surface Water Project Diversions - PROJ_102

Madera-Chowchilla Groundwater-Surface Water Simulation Model (MCSim) - First Model Update



X:\2024\24-010 (1) Davids Eng. - Madera Subbasin 5-Year GSP Update\MODEL\MGSim_v2_GIS_20231101\DiversionLocations\DiversionLocations.aprx; DIV_X

FIGURE A-114



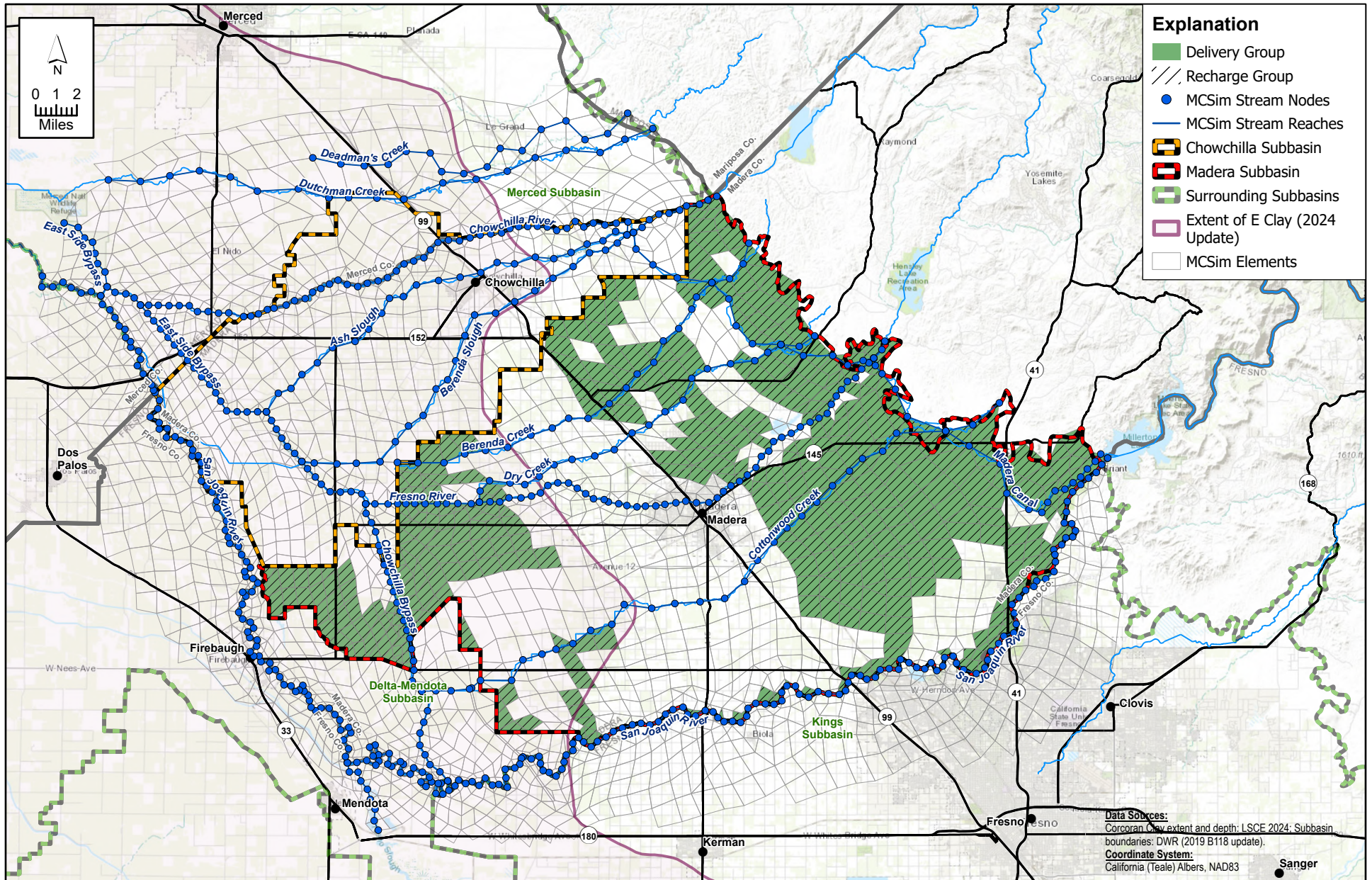
X:\2024\24-010 (1) Davids Eng. - Madera Subbasin 5-Year GSP Update\MODEL\MCSim_v2_GIS_20231101\DiversionLocations\DiversionLocations.aprx; DIV_X

FIGURE A-115

Projected Surface Water Project Diversions - PROJ_104

Madera-Chowchilla Groundwater-Surface Water Simulation Model (MCSim) - First Model Update





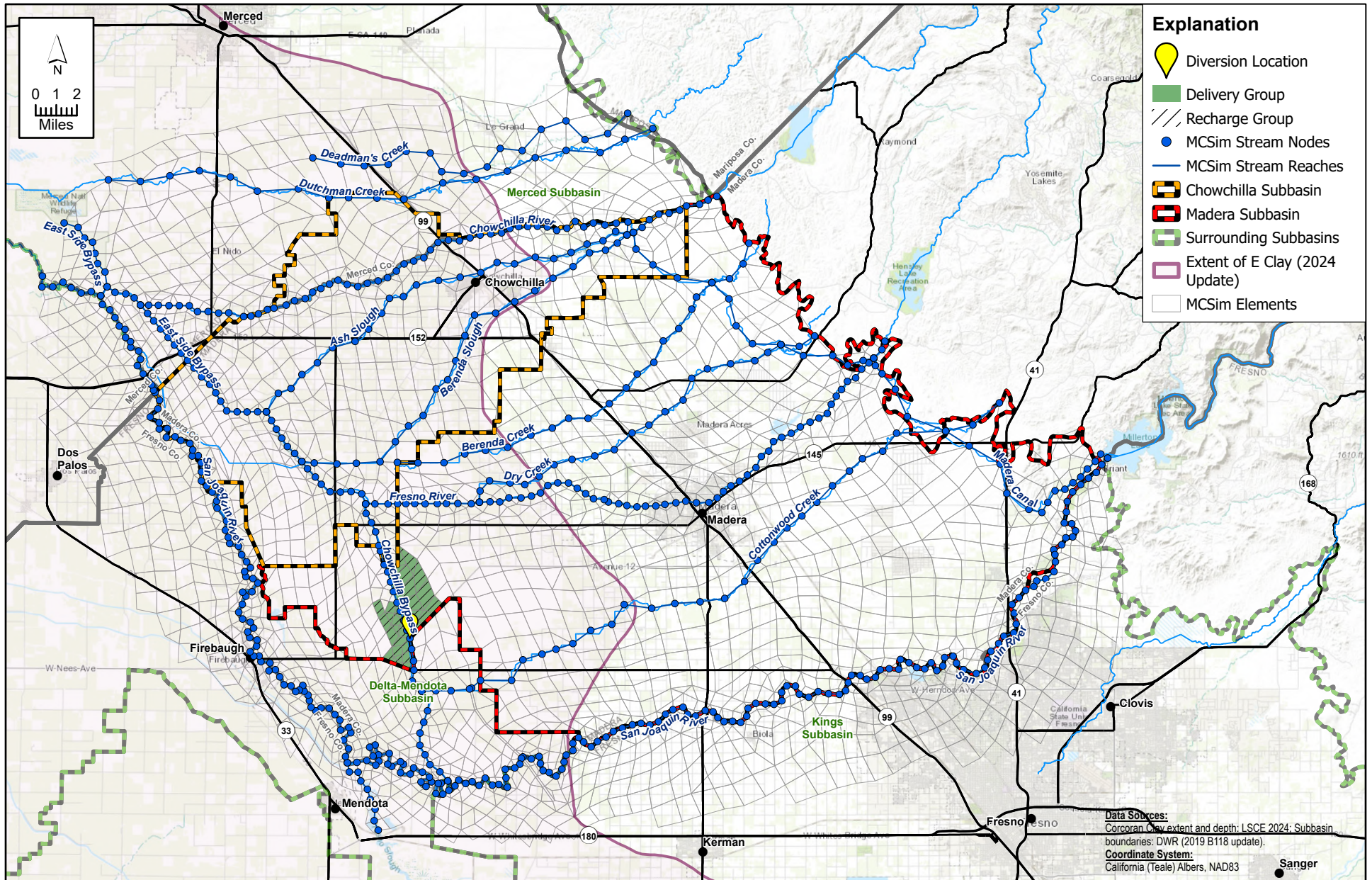
X:\2024\24-010 (1) Davids Eng. - Madera Subbasin 5-Year GSP Update\MODEL\MCSim_v2_GIS_20231101\DiversionLocations\DiversionLocations.aprx; DIV_X

FIGURE A-116



Projected Surface Water Project Diversions - PROJ_105

Madera-Chowchilla Groundwater-Surface Water Simulation Model (MCSim) - First Model Update



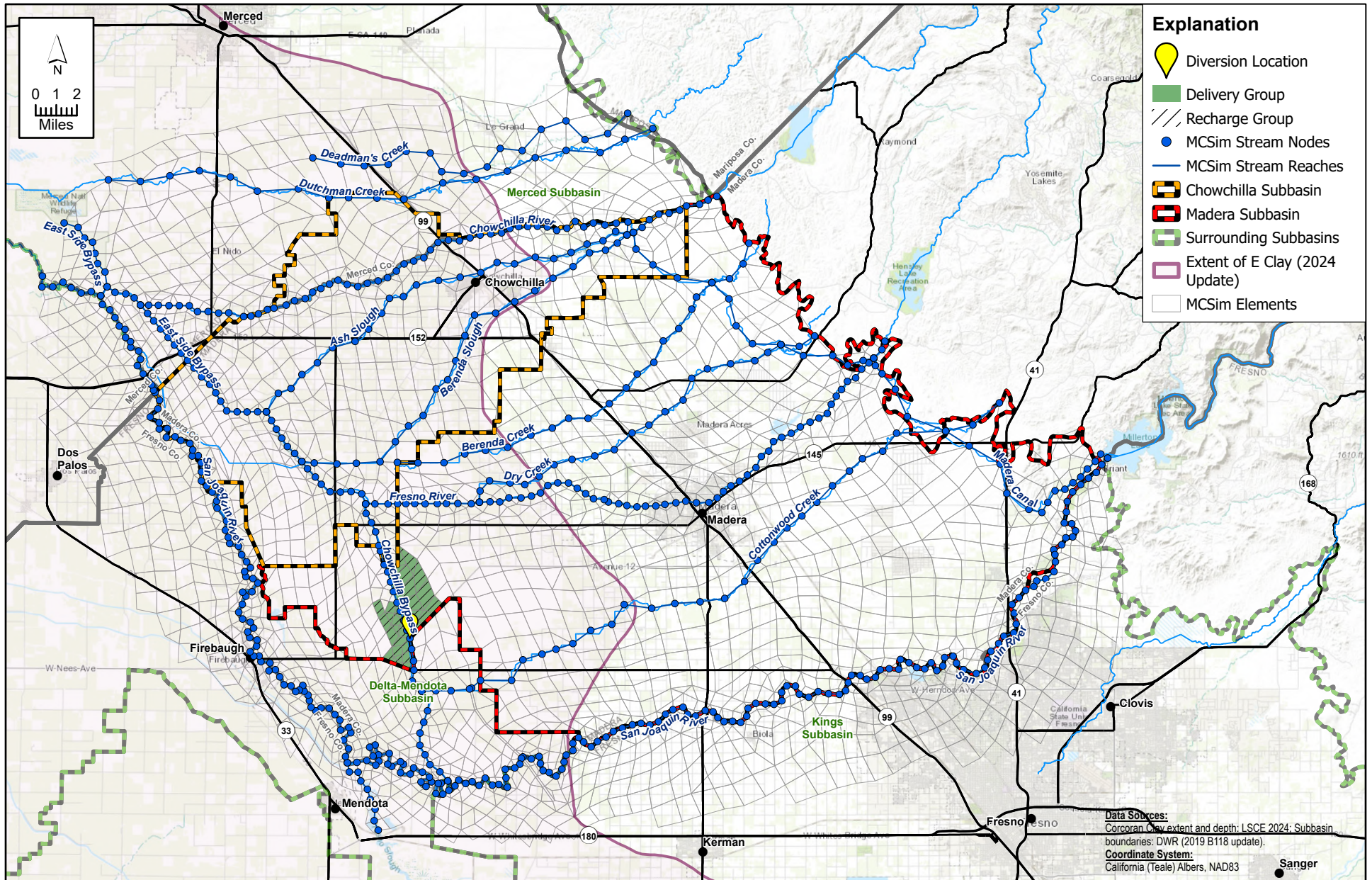
X:\2024\24-010 (1) Davids Eng. - Madera Subbasin 5-Year GSP Update\MODEL\MCSim_v2_GIS_20231101\DiversionLocations\DiversionLocations.aprx; DIV_X

FIGURE A-117

Projected Surface Water Project Diversions - PROJ_106

Madera-Chowchilla Groundwater-Surface Water Simulation Model (MCSim) - First Model Update





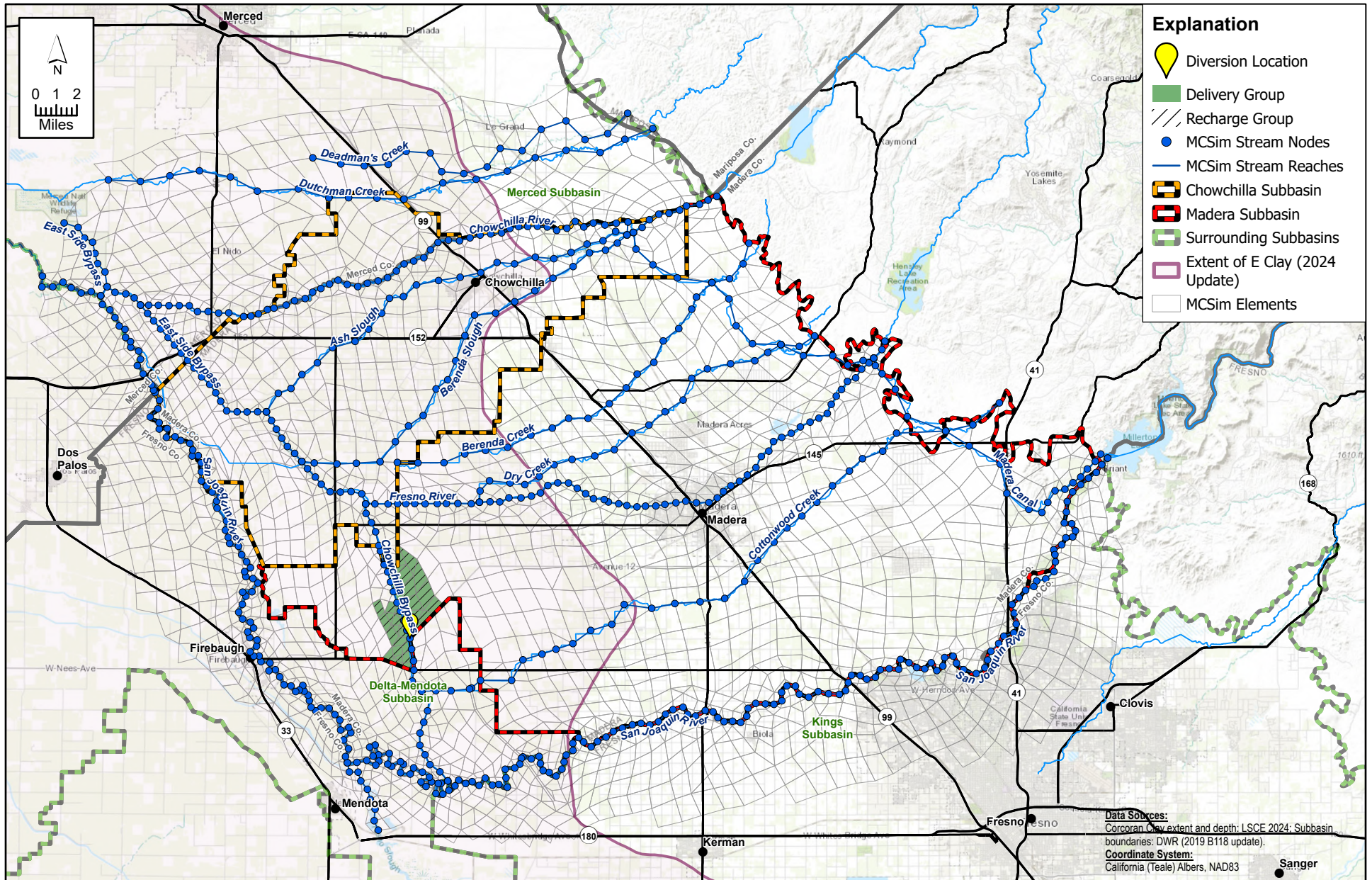
X:\2024\24-010 (1) Davids Eng. - Madera Subbasin 5-Year GSP Update\MODEL\MGSim_v2_GIS_20231101\DiversionLocations\DiversionLocations.aprx; DIV_X

FIGURE A-118



Projected Surface Water Project Diversions - PROJ_107

Madera-Chowchilla Groundwater-Surface Water Simulation Model (MGSim) - First Model Update



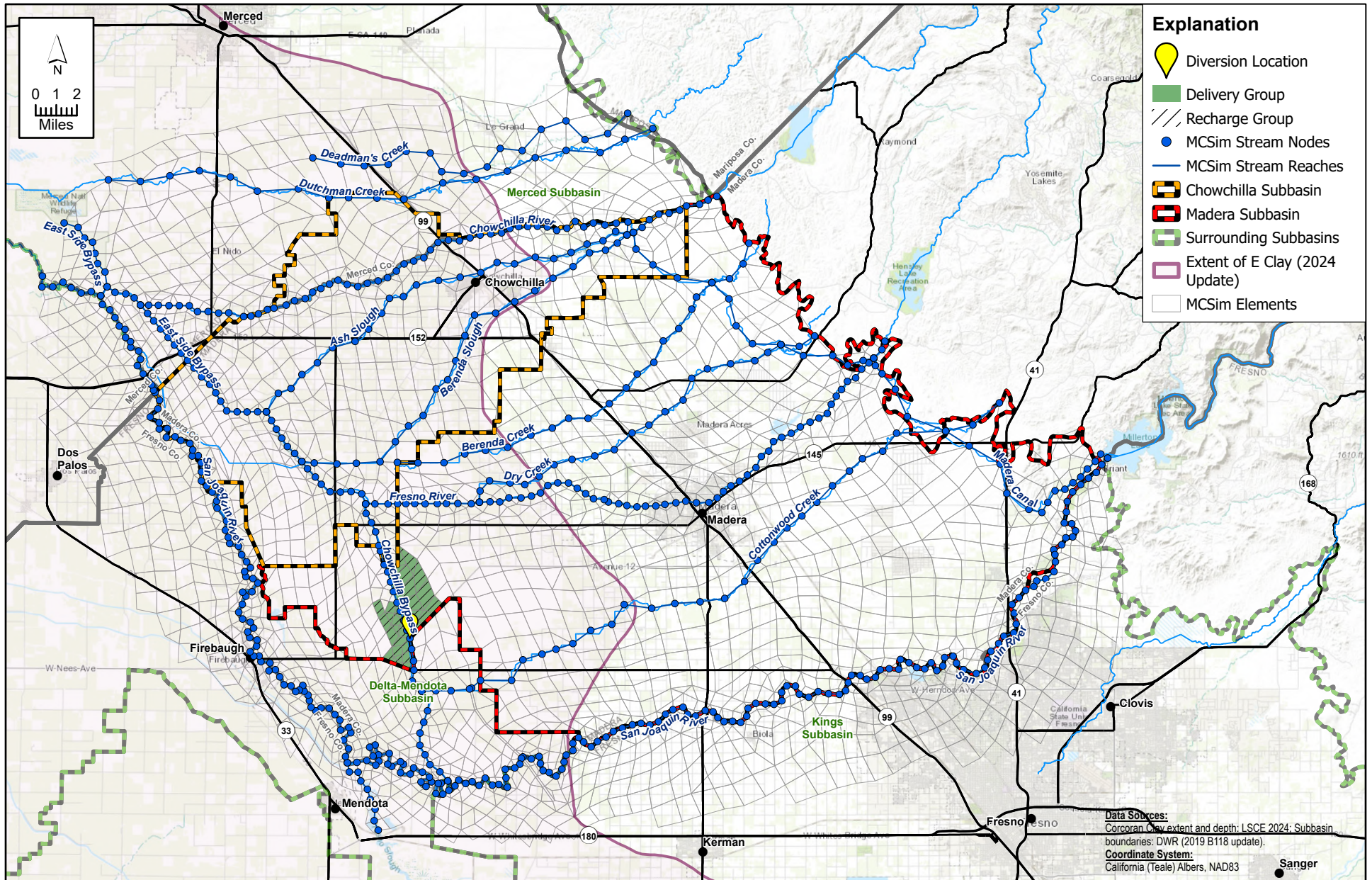
X:\2024\24-010 (1) Davids Eng. - Madera Subbasin 5-Year GSP Update\MODEL\MCSim_v2_GIS_20231101\DiversionLocations\DiversionLocations.aprx; DIV_X

FIGURE A-119



Projected Surface Water Project Diversions - PROJ_108

Madera-Chowchilla Groundwater-Surface Water Simulation Model (MCSim) - First Model Update



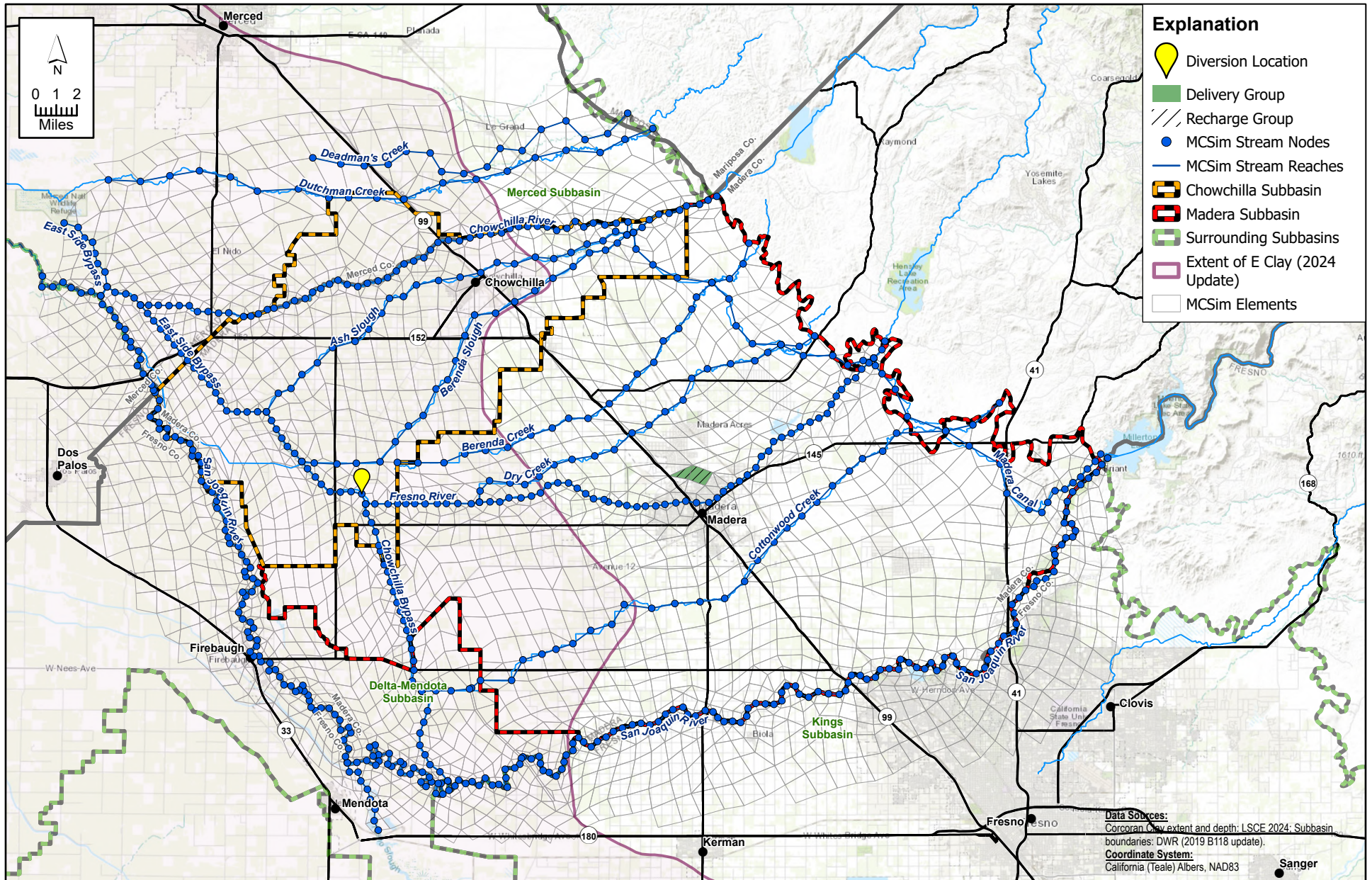
X:\2024\24-010 (1) Davids Eng. - Madera Subbasin 5-Year GSP Update\MODEL\MCSim_v2_GIS_20231101\DiversionLocations\DiversionLocations.aprx; DIV_X

FIGURE A-120

Projected Surface Water Project Diversions - PROJ_109

Madera-Chowchilla Groundwater-Surface Water Simulation Model (MCSim) - First Model Update





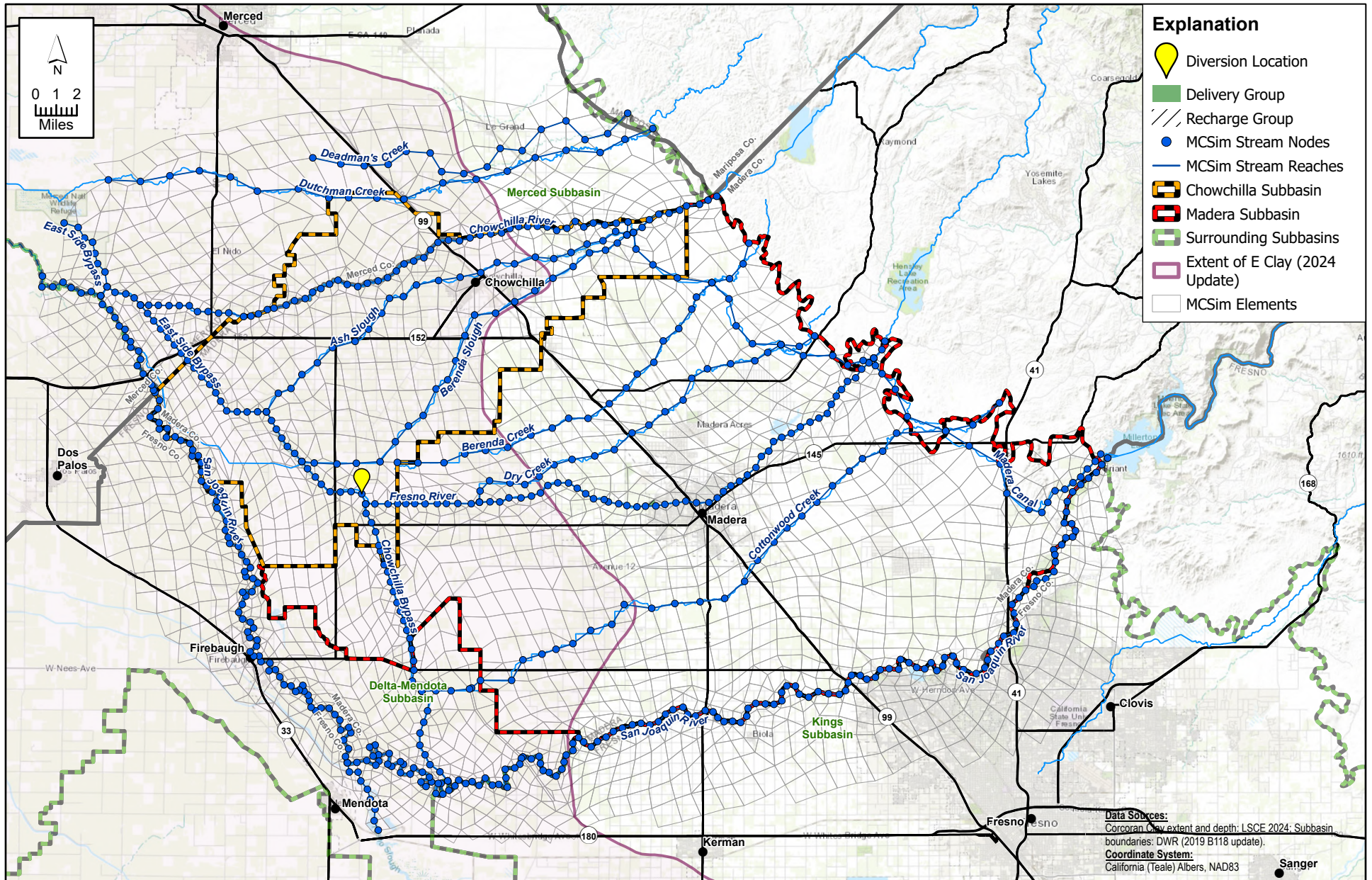
X:\2024\24-010 (1) Davids Eng. - Madera Subbasin 5-Year GSP Update\MODEL\MGSim_v2_GIS_20231101\DiversionLocations\DiversionLocations.aprx; DIV_X

FIGURE A-121

Projected Surface Water Project Diversions - PROJ_110

Madera-Chowchilla Groundwater-Surface Water Simulation Model (MGSim) - First Model Update





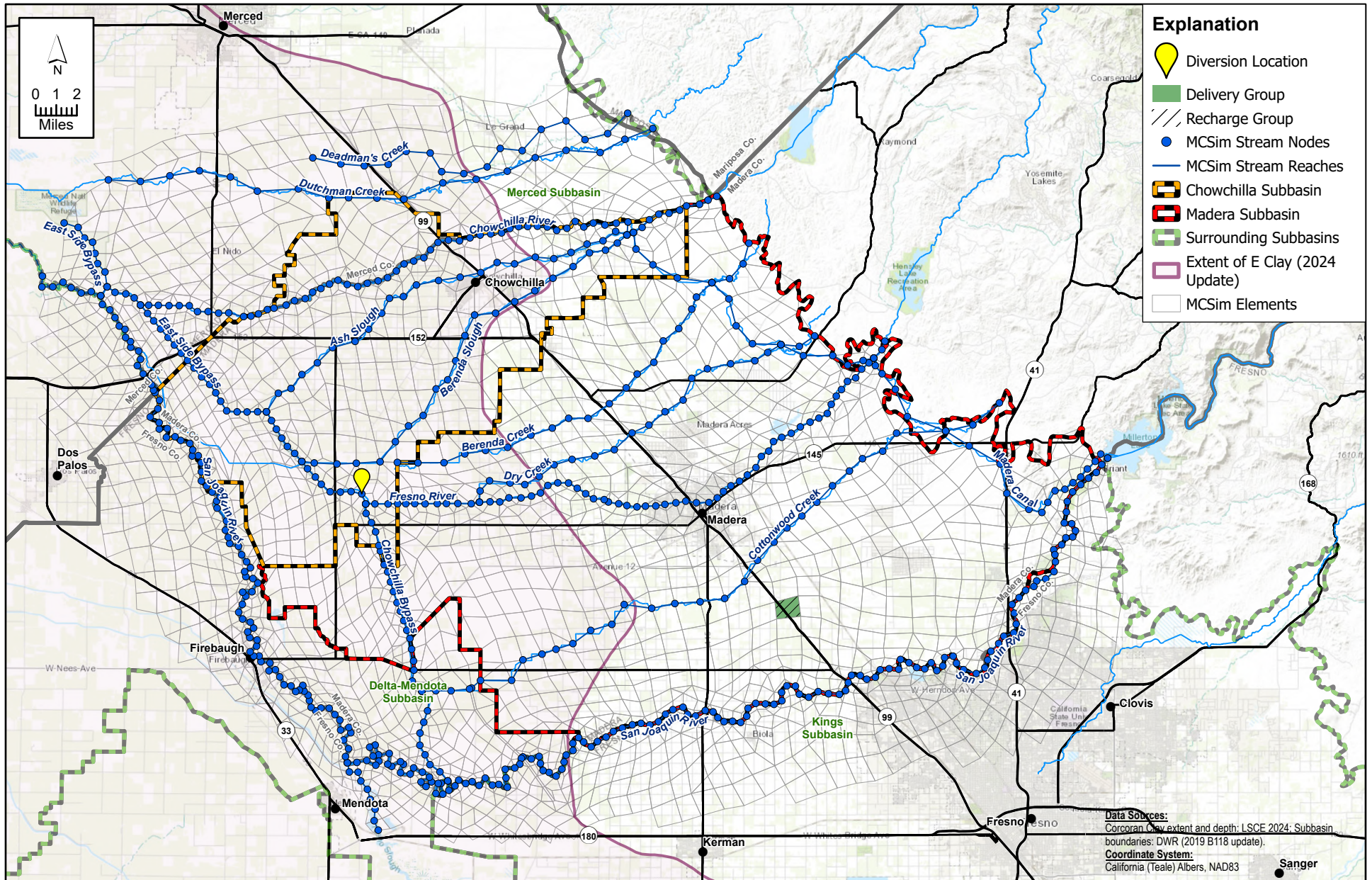
X:\2024\24-010 (1) Davids Eng. - Madera Subbasin 5-Year GSP Update\MODEL\MCSim_v2_GIS_20231101\DiversionLocations\DiversionLocations.aprx; DIV_X

FIGURE A-122

Projected Surface Water Project Diversions - PROJ_111

Madera-Chowchilla Groundwater-Surface Water Simulation Model (MCSim) - First Model Update





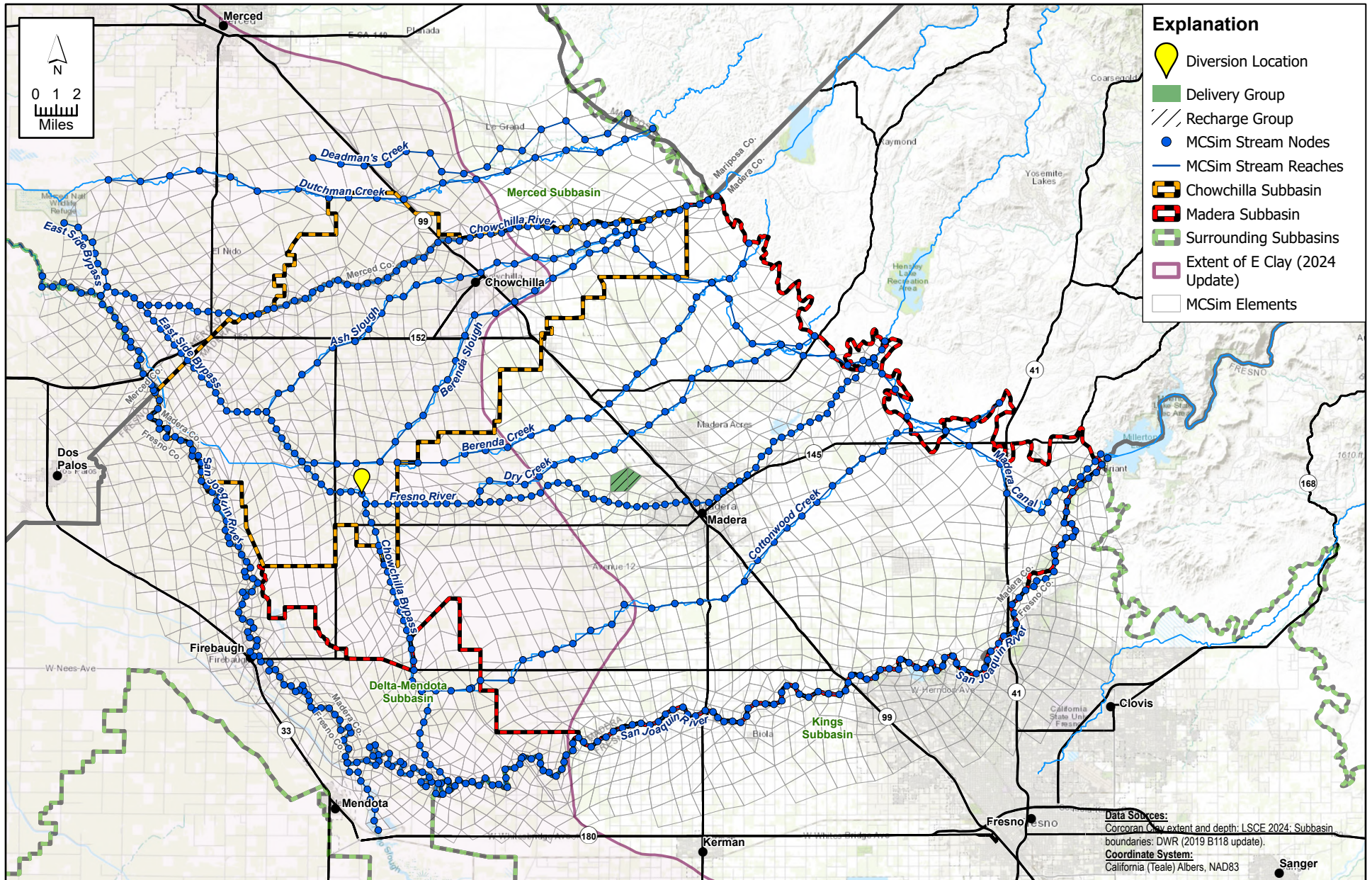
X:\2024\24-010 (1) Davids Eng. - Madera Subbasin 5-Year GSP Update\MODEL\MGSim_v2_GIS_20231101\DiversionLocations\DiversionLocations.aprx; DIV_X

FIGURE A-123

Projected Surface Water Project Diversions - PROJ_112

Madera-Chowchilla Groundwater-Surface Water Simulation Model (MGSim) - First Model Update





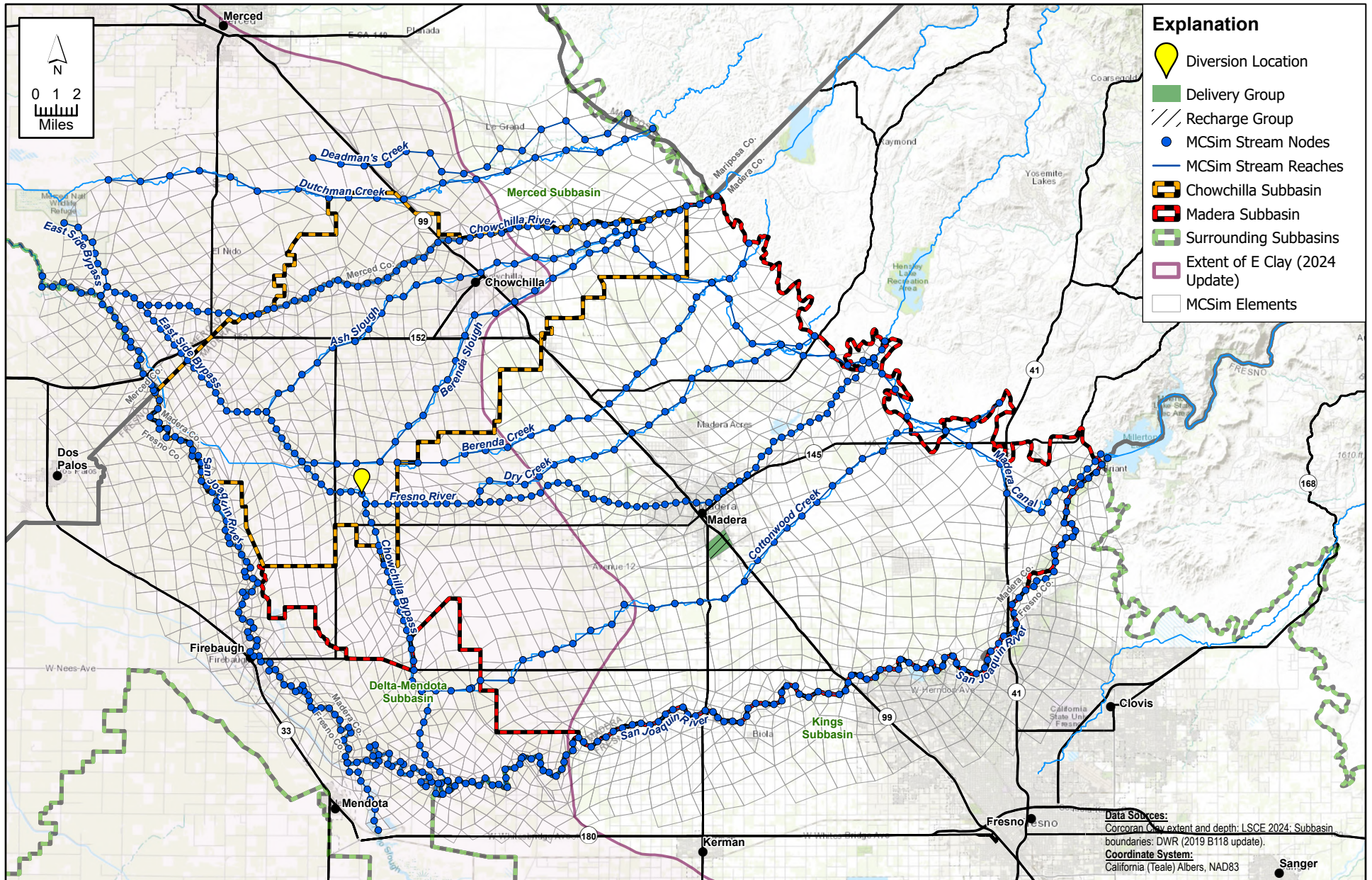
X:\2024\24-010 (1) Davids Eng. - Madera Subbasin 5-Year GSP Update\MODEL\MCSim_v2_GIS_20231101\DiversionLocations\DiversionLocations.aprx; DIV_X

FIGURE A-124



Projected Surface Water Project Diversions - PROJ_113

Madera-Chowchilla Groundwater-Surface Water Simulation Model (MCSim) - First Model Update



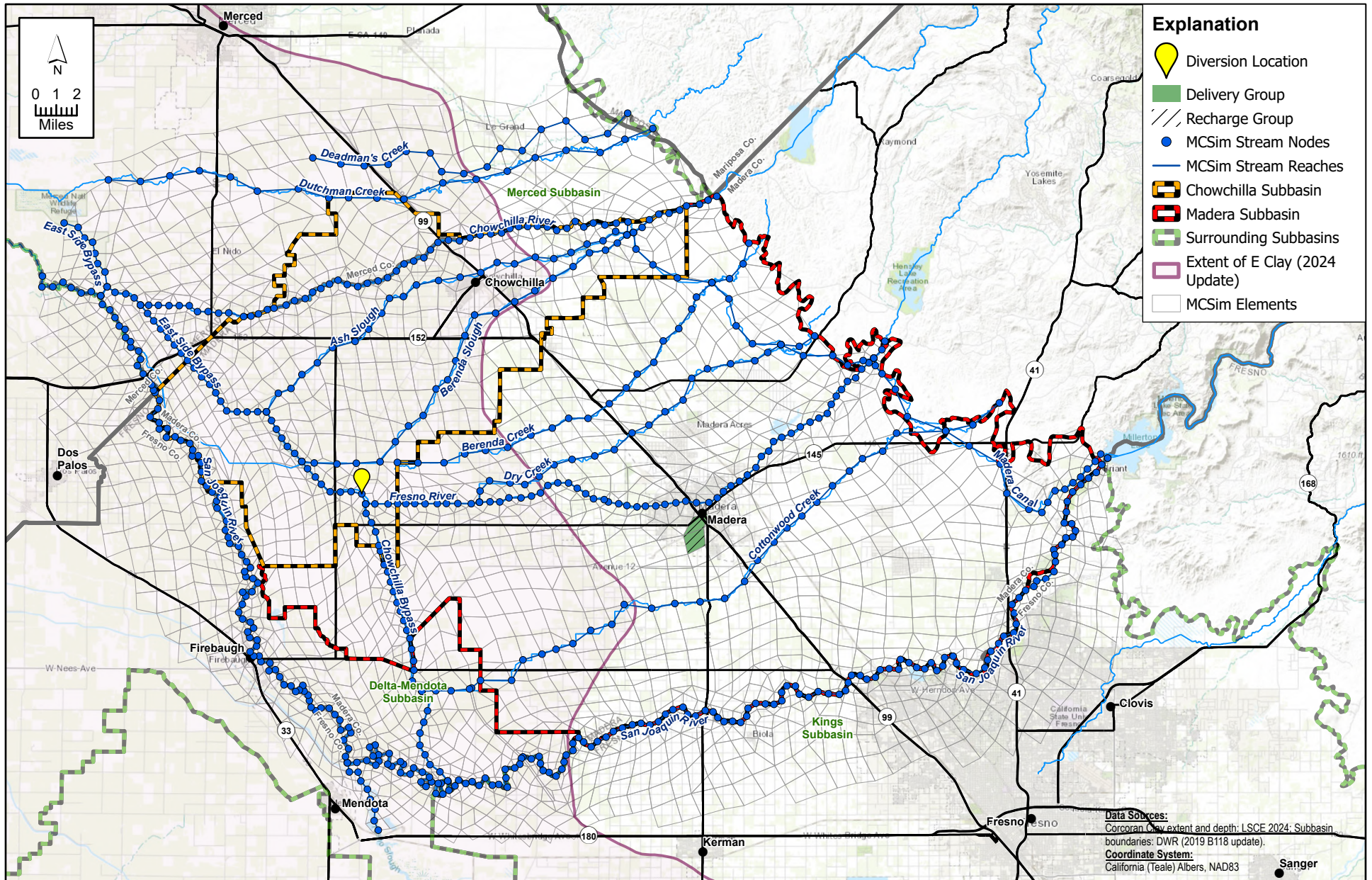
X:\2024\24-010 (1) Davids Eng. - Madera Subbasin 5-Year GSP Update\MODEL\MGSim_v2_GIS_20231101\DiversionLocations\DiversionLocations.aprx; DIV_X

FIGURE A-125

Projected Surface Water Project Diversions - PROJ_114

Madera-Chowchilla Groundwater-Surface Water Simulation Model (MGSim) - First Model Update





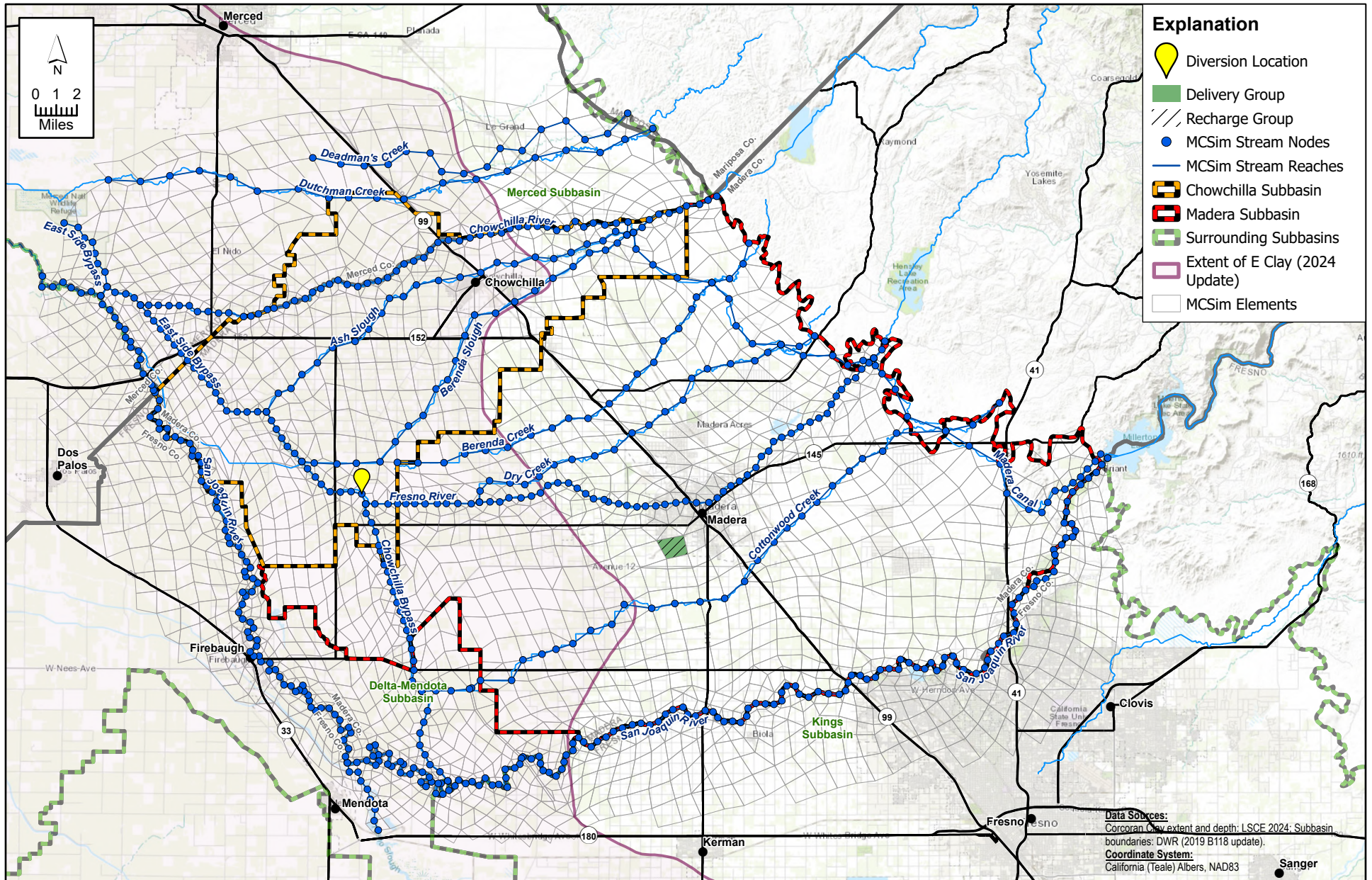
X:\2024\24-010 (1) Davids Eng. - Madera Subbasin 5-Year GSP Update\MODEL\MGSim_v2_GIS_20231101\DiversionLocations\DiversionLocations.aprx; DIV_X

FIGURE A-126

Projected Surface Water Project Diversions - PROJ_115

Madera-Chowchilla Groundwater-Surface Water Simulation Model (MGSim) - First Model Update





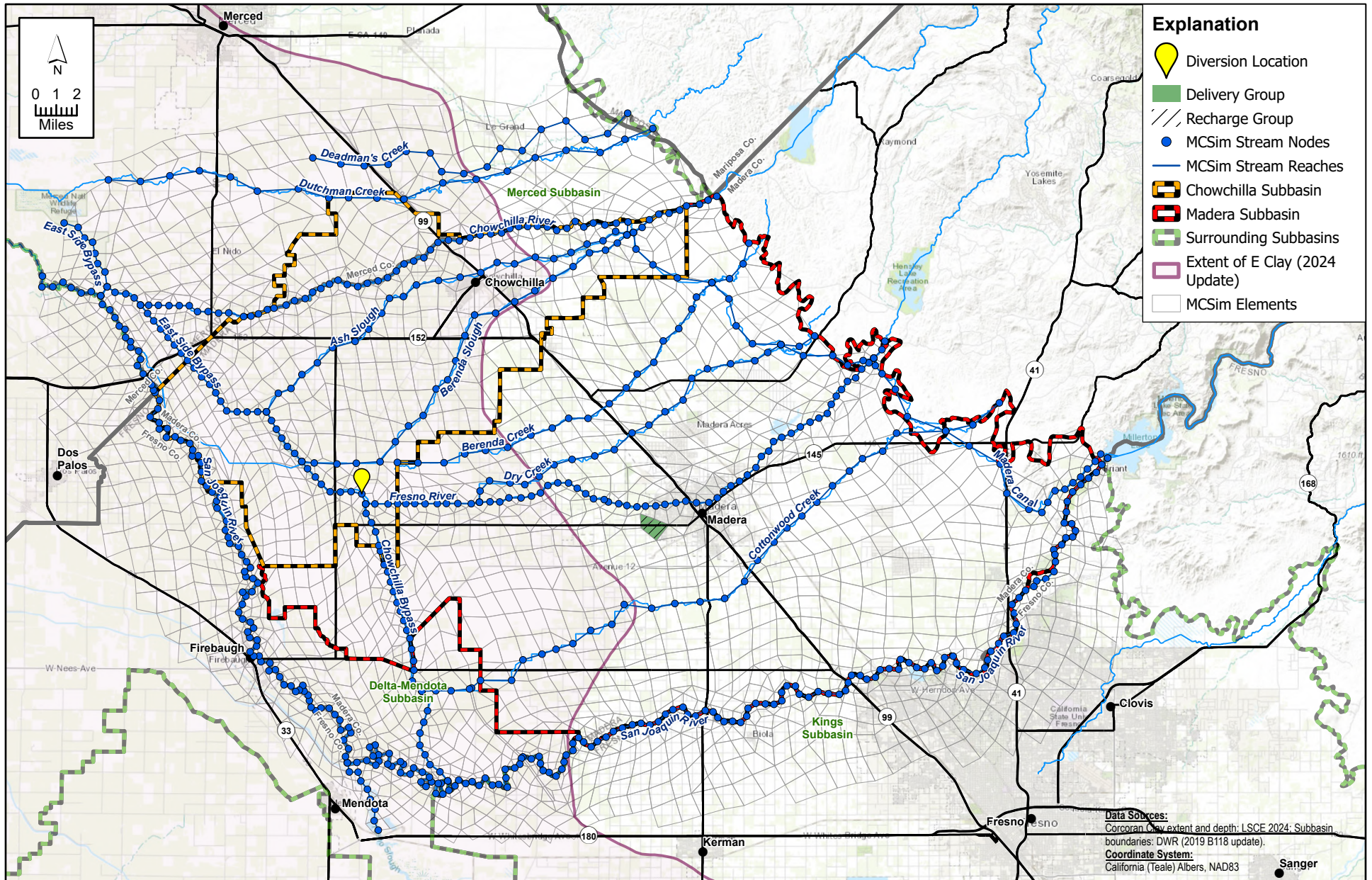
X:\2024\24-010 (1) Davids Eng. - Madera Subbasin 5-Year GSP Update\MODEL\MGSim_v2_GIS_20231101\DiversionLocations\DiversionLocations.aprx; DIV_X

FIGURE A-127

Projected Surface Water Project Diversions - PROJ_116

Madera-Chowchilla Groundwater-Surface Water Simulation Model (MGSim) - First Model Update





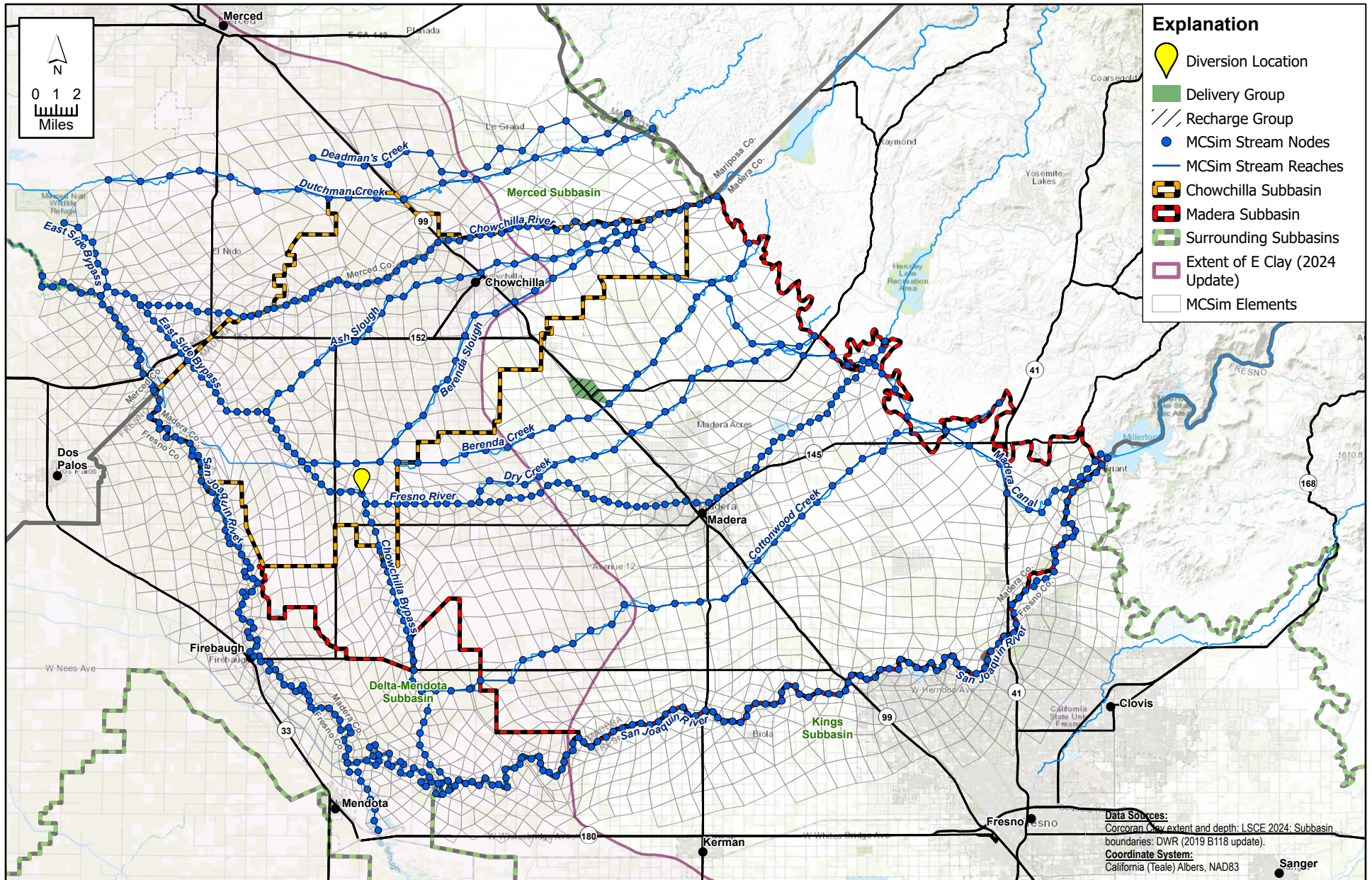
X:\2024\24-010 (1) Davids Eng. - Madera Subbasin 5-Year GSP Update\MODEL\MCSim_v2_GIS_20231101\DiversionLocations\DiversionLocations.aprx; DIV_X

FIGURE A-128



Projected Surface Water Project Diversions - PROJ_117

Madera-Chowchilla Groundwater-Surface Water Simulation Model (MCSim) - First Model Update



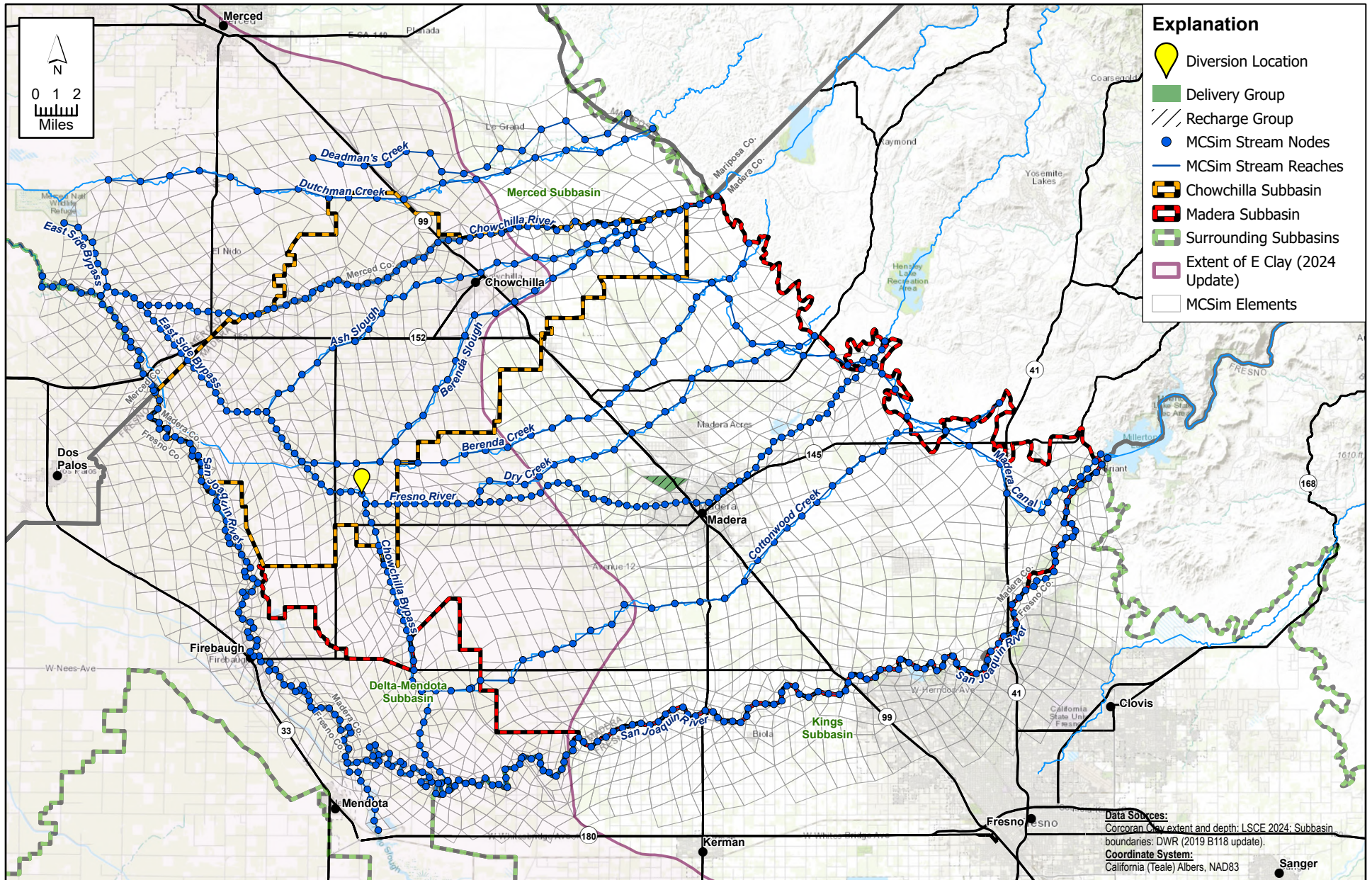
X:\2024\24-010 (1) Davids Eng. - Madera Subbasin 5-Year GSP Update\MODEL\MGSim_v2_GIS_20231101\DiversionLocations\DiversionLocations.aprx; DIV_X

FIGURE A-129

Projected Surface Water Project Diversions - PROJ_118

Madera-Chowchilla Groundwater-Surface Water Simulation Model (MGSim) - First Model Update





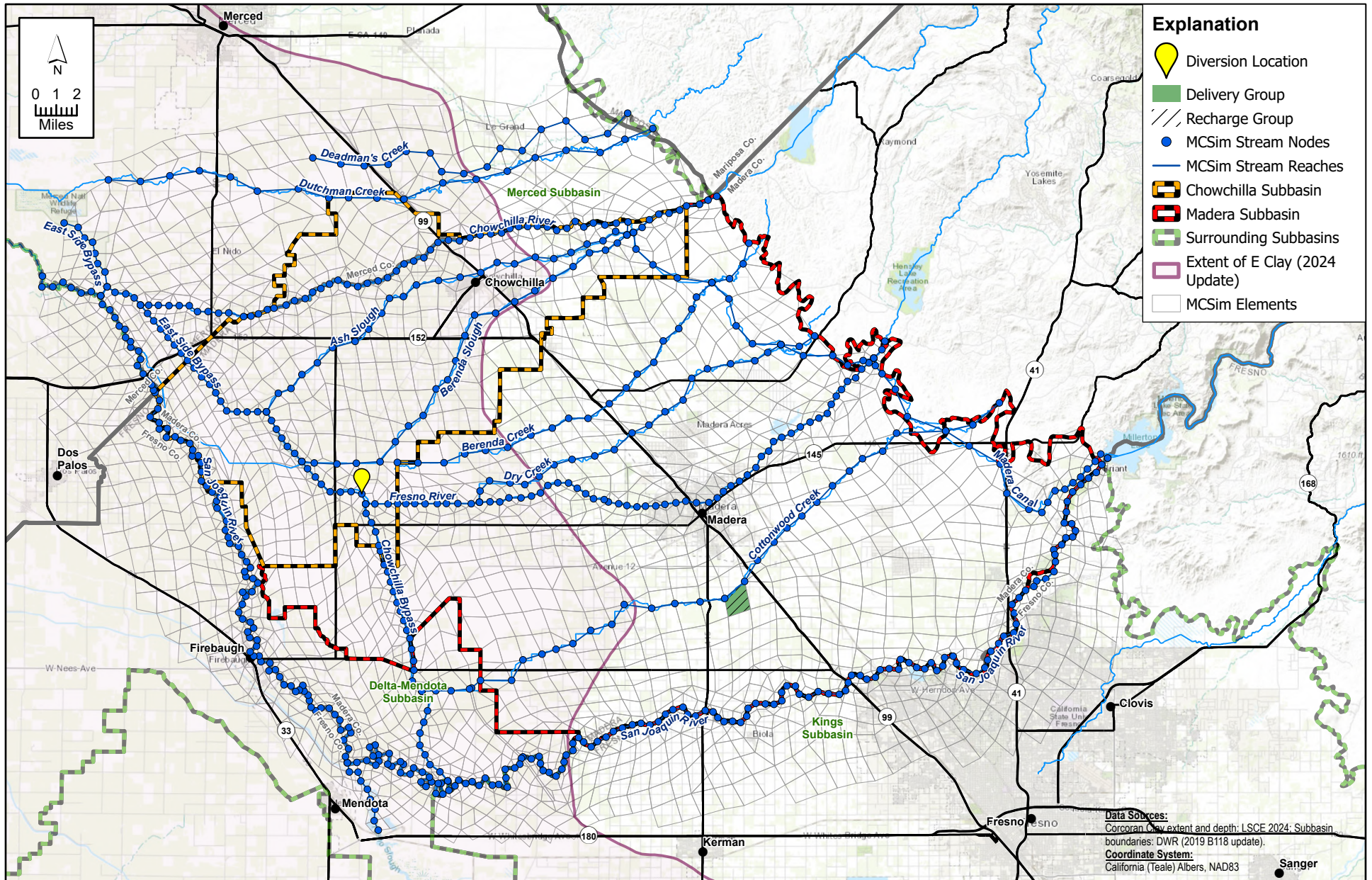
X:\2024\24-010 (1) Davids Eng. - Madera Subbasin 5-Year GSP Update\MODEL\MCSim_v2_GIS_20231101\DiversionLocations\DiversionLocations.aprx; DIV_X

FIGURE A-130

Projected Surface Water Project Diversions - PROJ_119

Madera-Chowchilla Groundwater-Surface Water Simulation Model (MCSim) - First Model Update





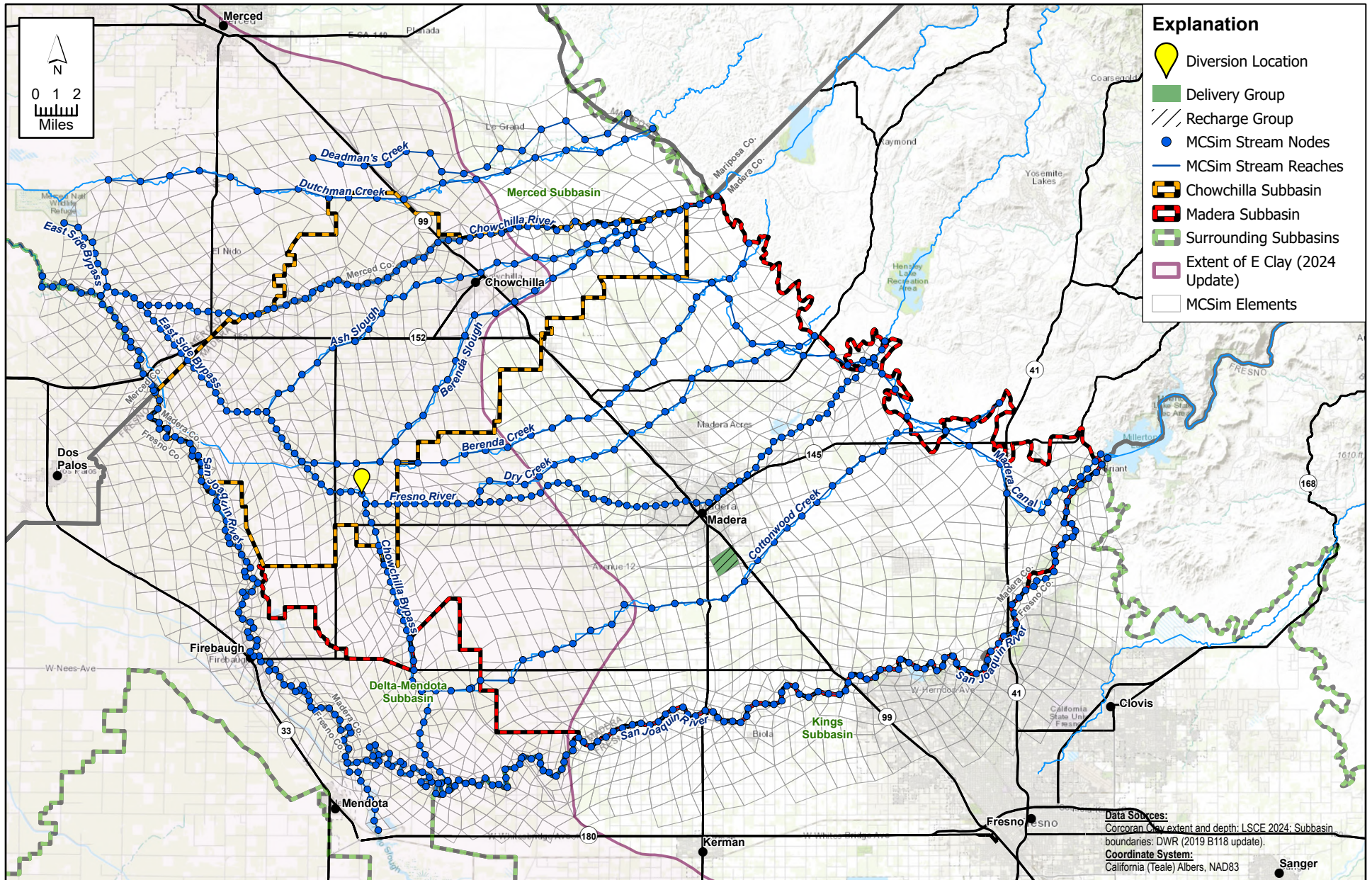
X:\2024\24-010 (1) Davids Eng. - Madera Subbasin 5-Year GSP Update\MODEL\MCSim_v2_GIS_20231101\DiversionLocations\DiversionLocations.aprx; DIV_X

FIGURE A-131

Projected Surface Water Project Diversions - PROJ_120

Madera-Chowchilla Groundwater-Surface Water Simulation Model (MCSim) - First Model Update





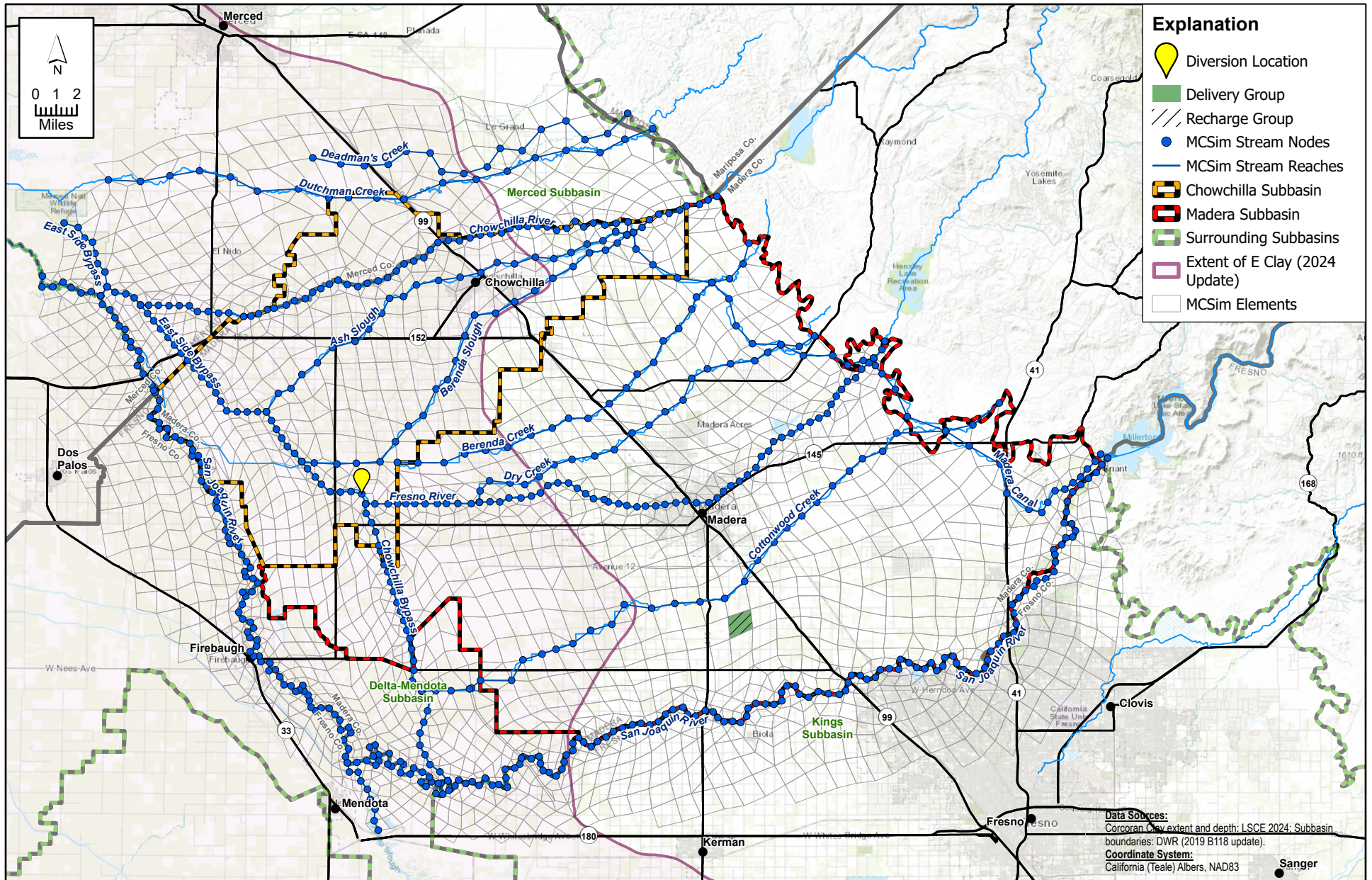
X:\2024\24-010 (1) Davids Eng. - Madera Subbasin 5-Year GSP Update\MODEL\MCSim_v2_GIS_20231101\DiversionLocations\DiversionLocations.aprx; DIV_X

FIGURE A-132



Projected Surface Water Project Diversions - PROJ_121

Madera-Chowchilla Groundwater-Surface Water Simulation Model (MCSim) - First Model Update



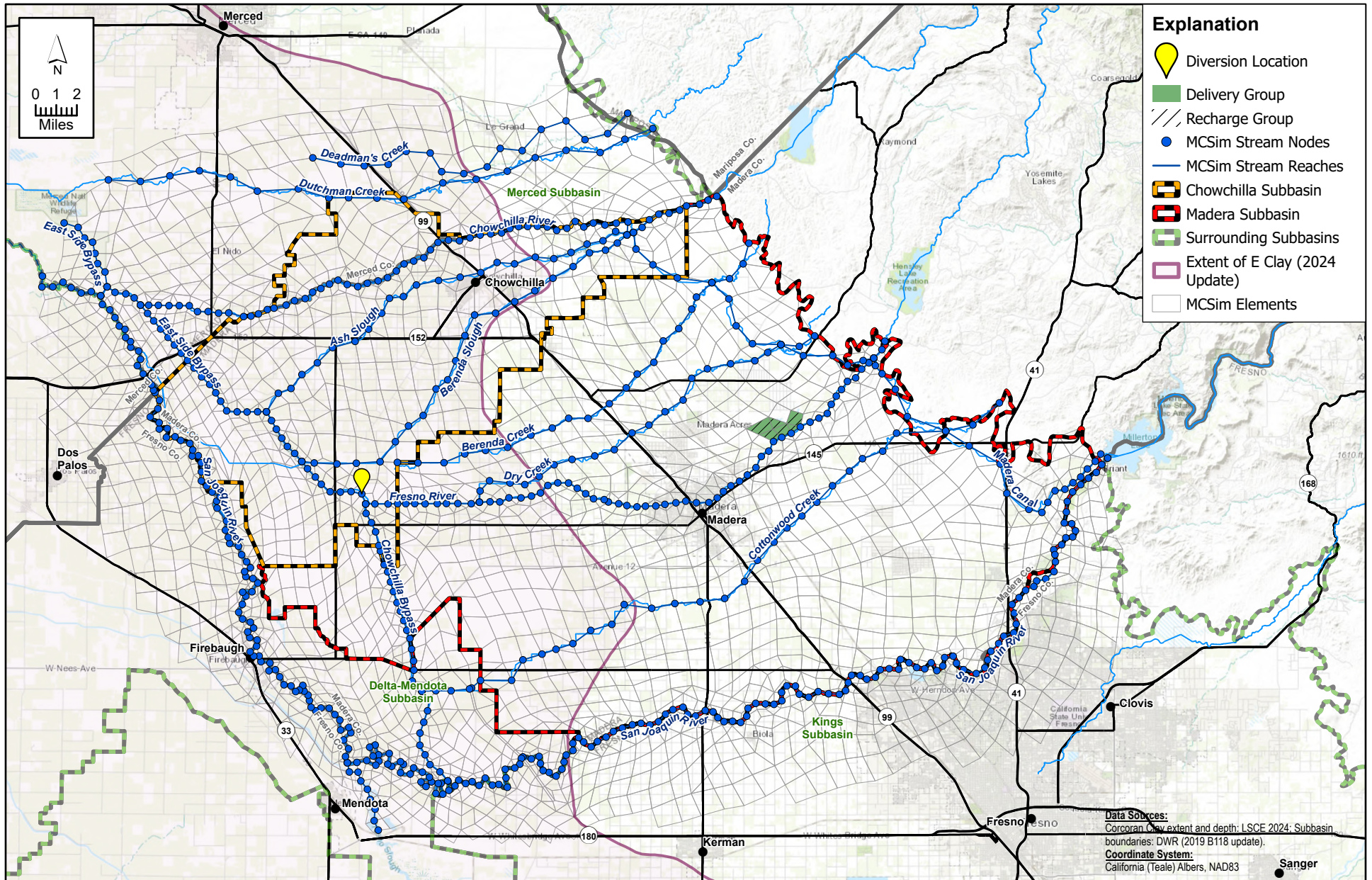
X:\2024\24-010 (1) Davids Eng. - Madera Subbasin 5-Year GSP Update\MODEL\MCSim_v2_GIS_20231101\DiversionLocations\DiversionLocations.aprx; DIV_X

FIGURE A-133

Projected Surface Water Project Diversions - PROJ_122

Madera-Chowchilla Groundwater-Surface Water Simulation Model (MCSim) - First Model Update





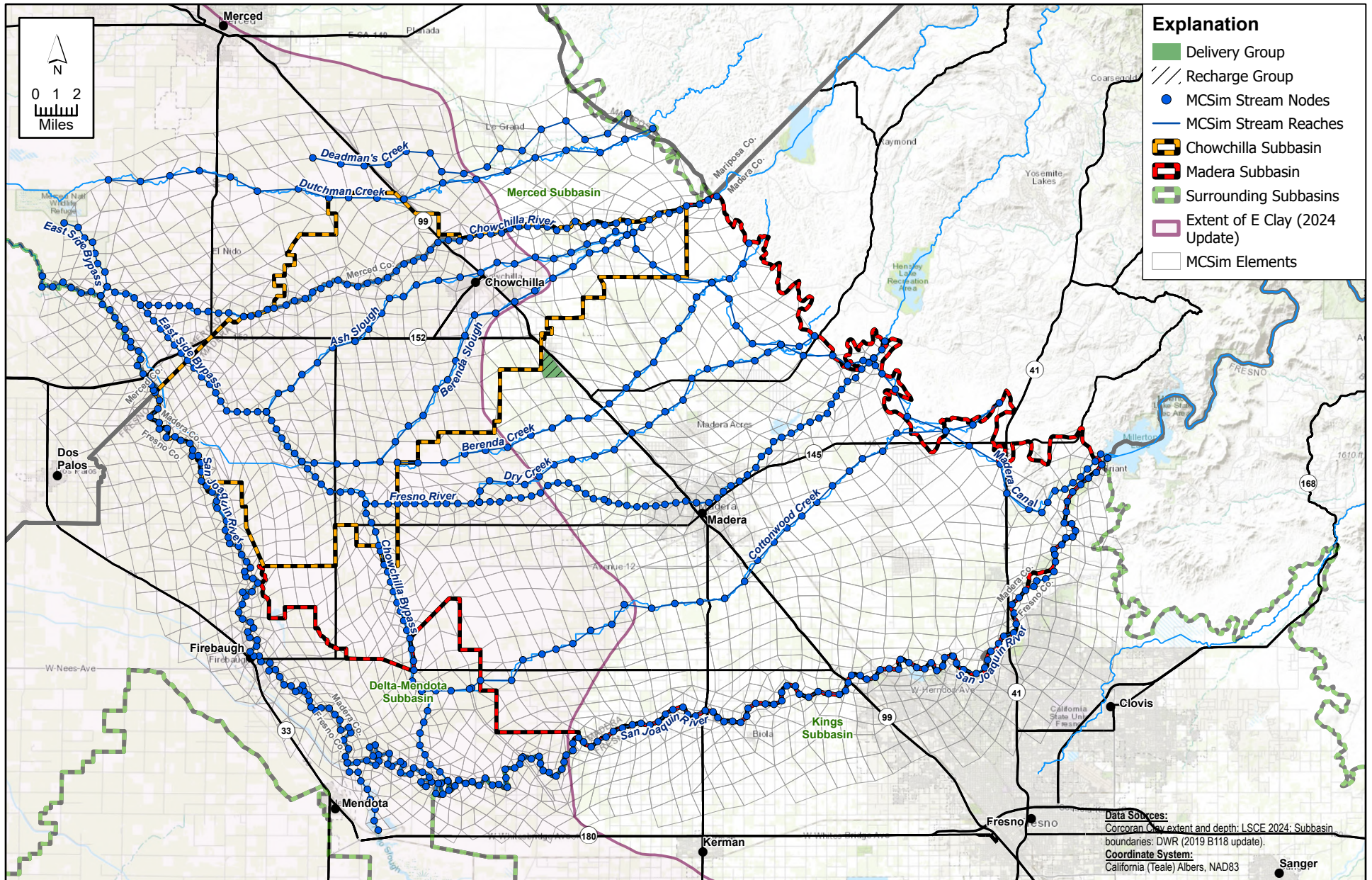
X:\2024\24-010 (1) Davids Eng. - Madera Subbasin 5-Year GSP Update\MODEL\MCSim_v2_GIS_20231101\DiversionLocations\DiversionLocations.aprx; DIV_X

FIGURE A-134



Projected Surface Water Project Diversions - PROJ_123

Madera-Chowchilla Groundwater-Surface Water Simulation Model (MCSim) - First Model Update



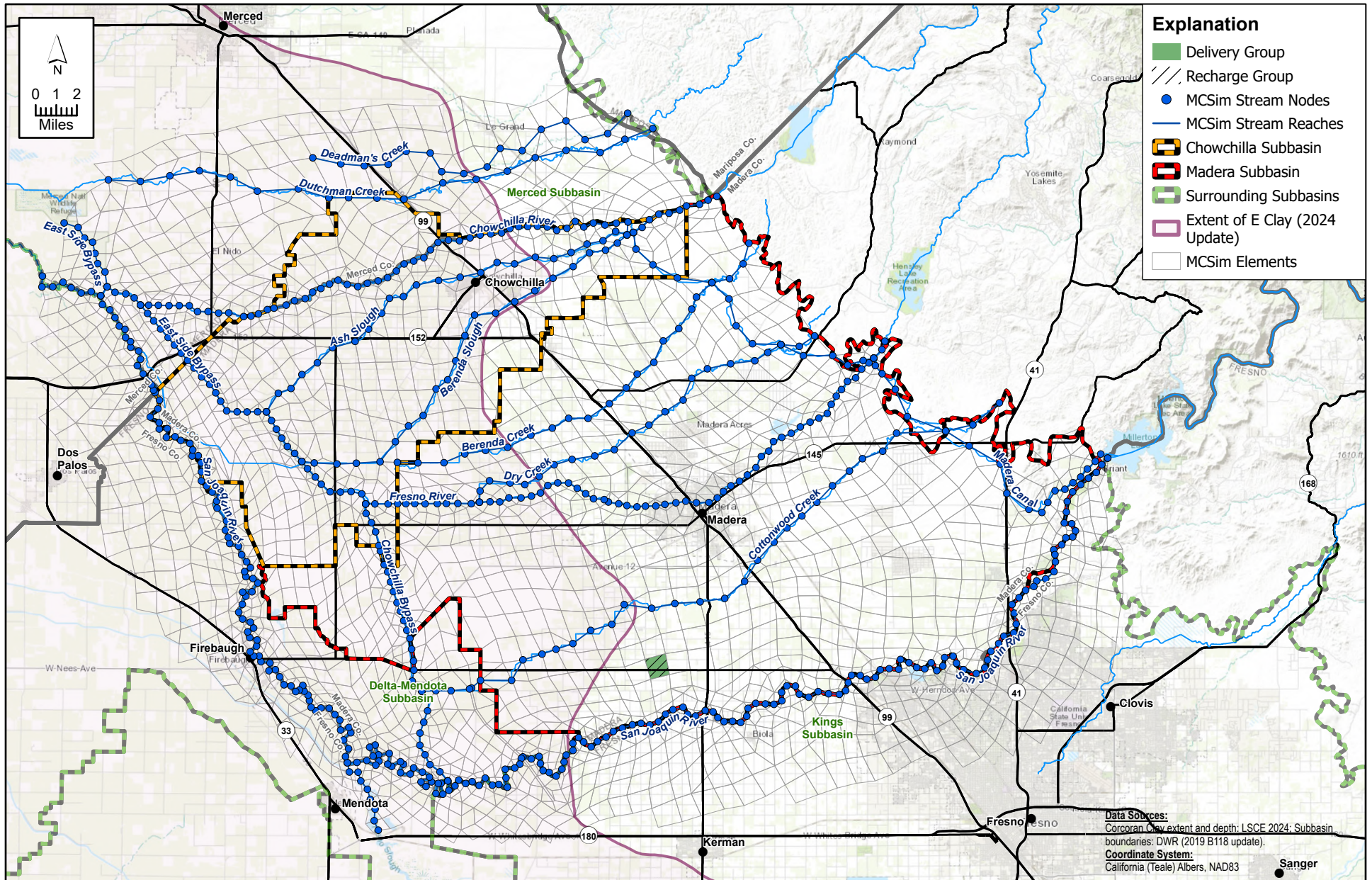
X:\2024\24-010 (1) Davids Eng. - Madera Subbasin 5-Year GSP Update\MODEL\MCSim_v2_GIS_20231101\DiversionLocations\DiversionLocations.aprx; DIV_X

FIGURE A-135



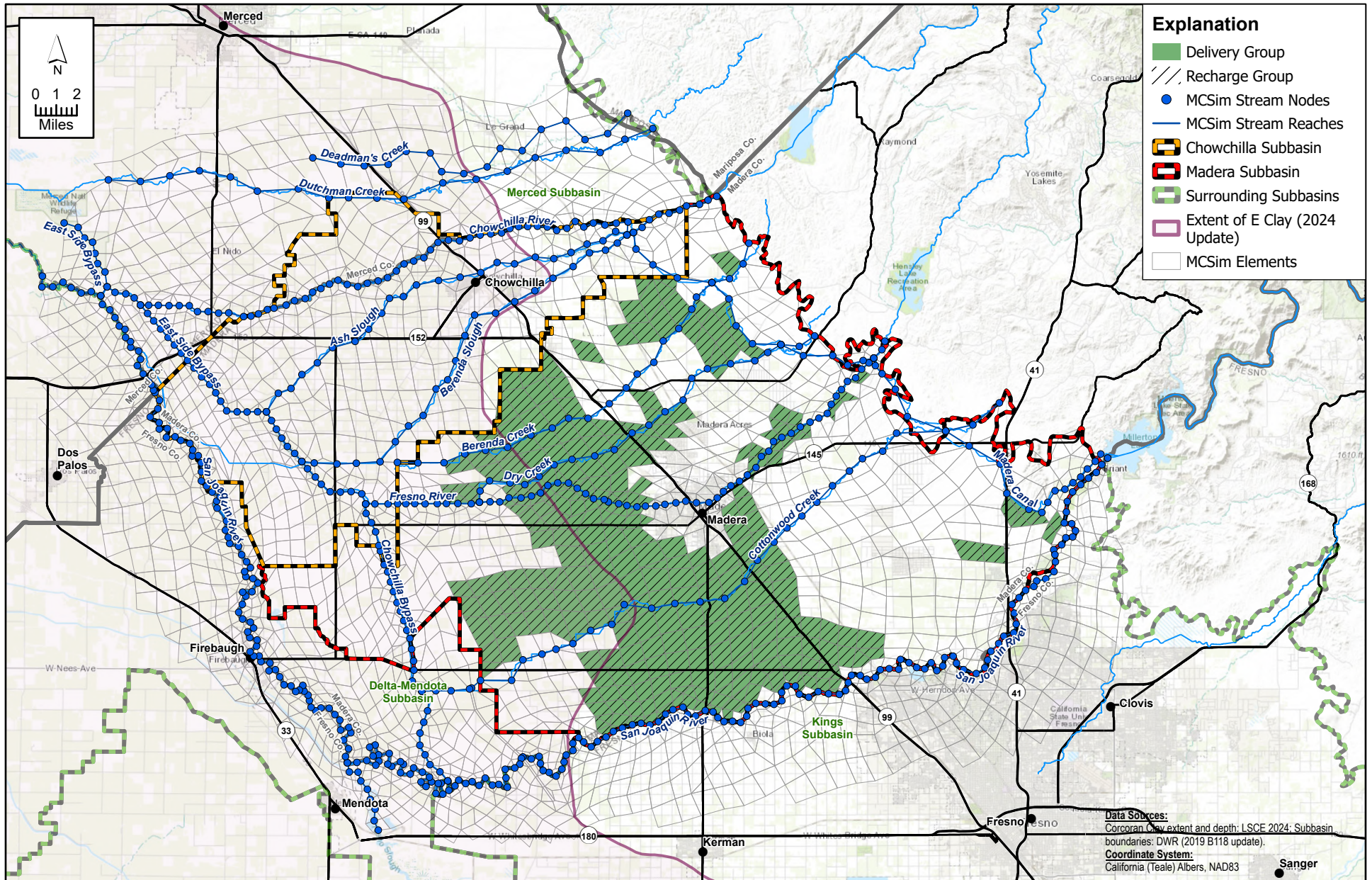
Projected Surface Water Project Diversions - PROJ_124

Madera-Chowchilla Groundwater-Surface Water Simulation Model (MCSim) - First Model Update



X:\2024\24-010 (1) Davids Eng. - Madera Subbasin 5-Year GSP Update\MODEL\MCSim_v2_GIS_20231101\DiversionLocations\DiversionLocations.aprx; DIV_X

FIGURE A-136



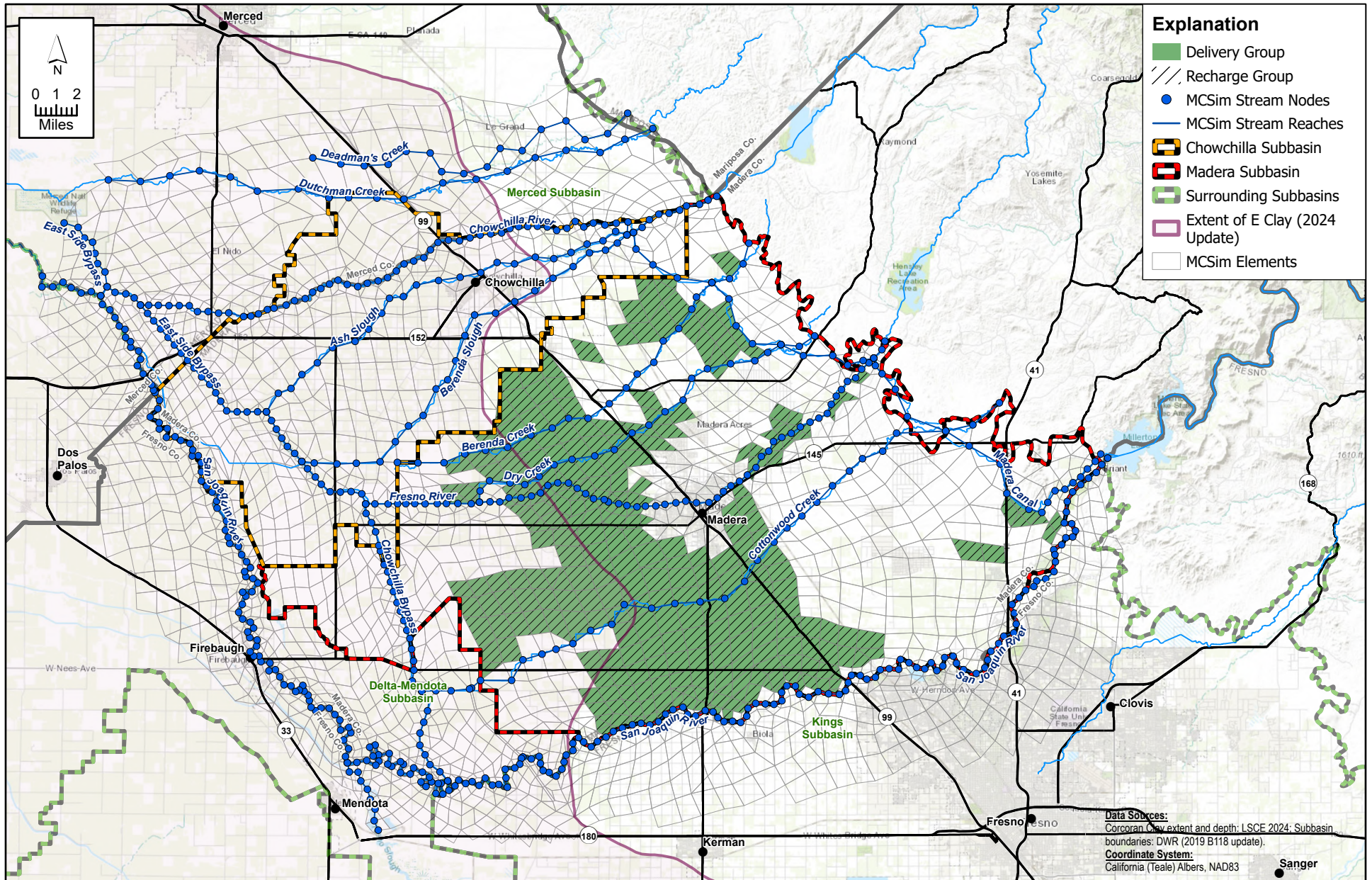
X:\2024\24-010 (1) Davids Eng. - Madera Subbasin 5-Year GSP Update\MODEL\MCSim_v2_GIS_20231101\DiversionLocations\DiversionLocations.aprx; DIV_X

FIGURE A-137

Projected Surface Water Project Diversions - PROJ_126

Madera-Chowchilla Groundwater-Surface Water Simulation Model (MCSim) - First Model Update





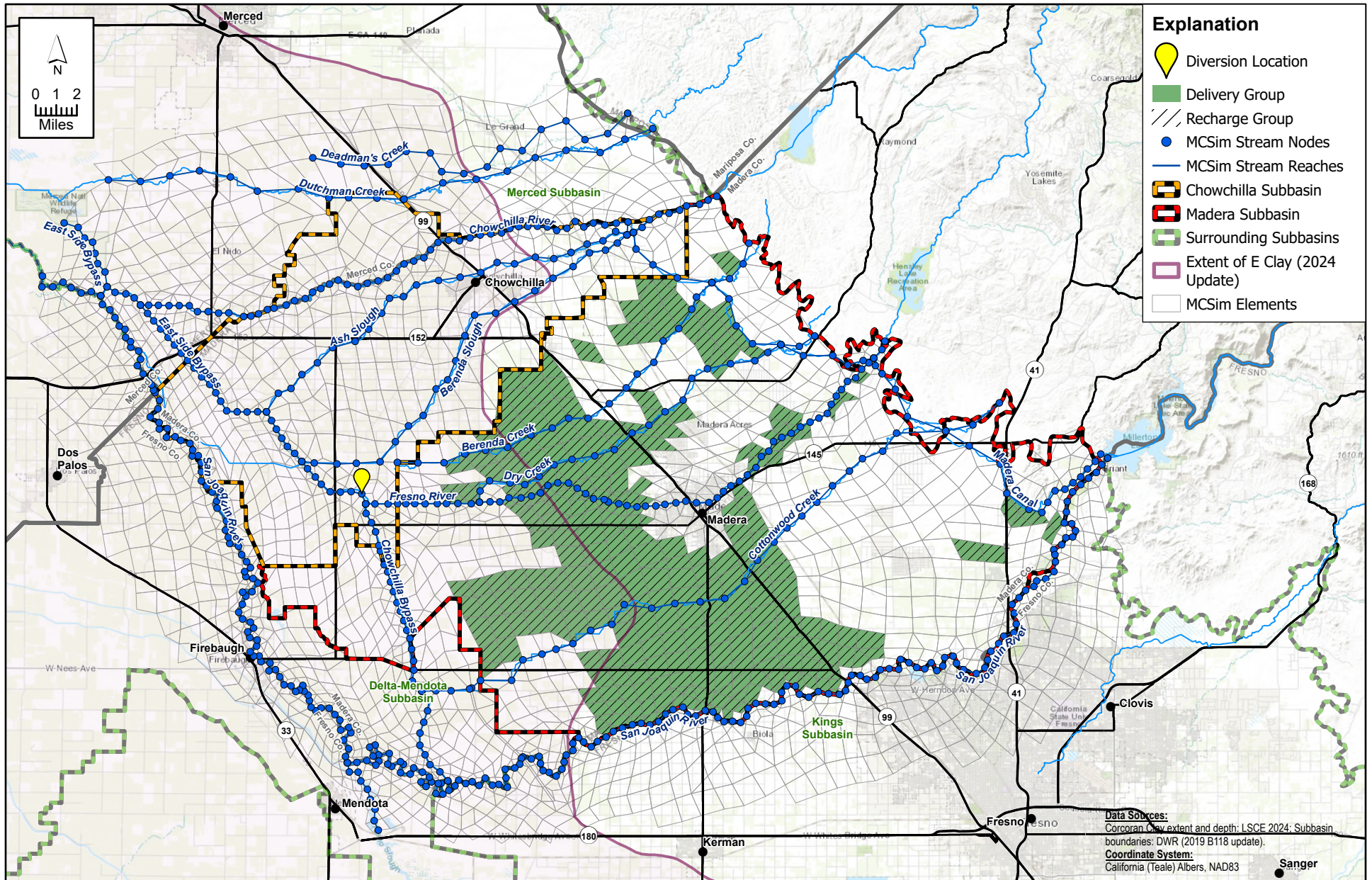
X:\2024\24-010 (1) Davids Eng. - Madera Subbasin 5-Year GSP Update\MODEL\MCSim_v2_GIS_20231101\DiversionLocations\DiversionLocations.aprx; DIV_X

FIGURE A-138

Projected Surface Water Project Diversions - PROJ_127

Madera-Chowchilla Groundwater-Surface Water Simulation Model (MCSim) - First Model Update





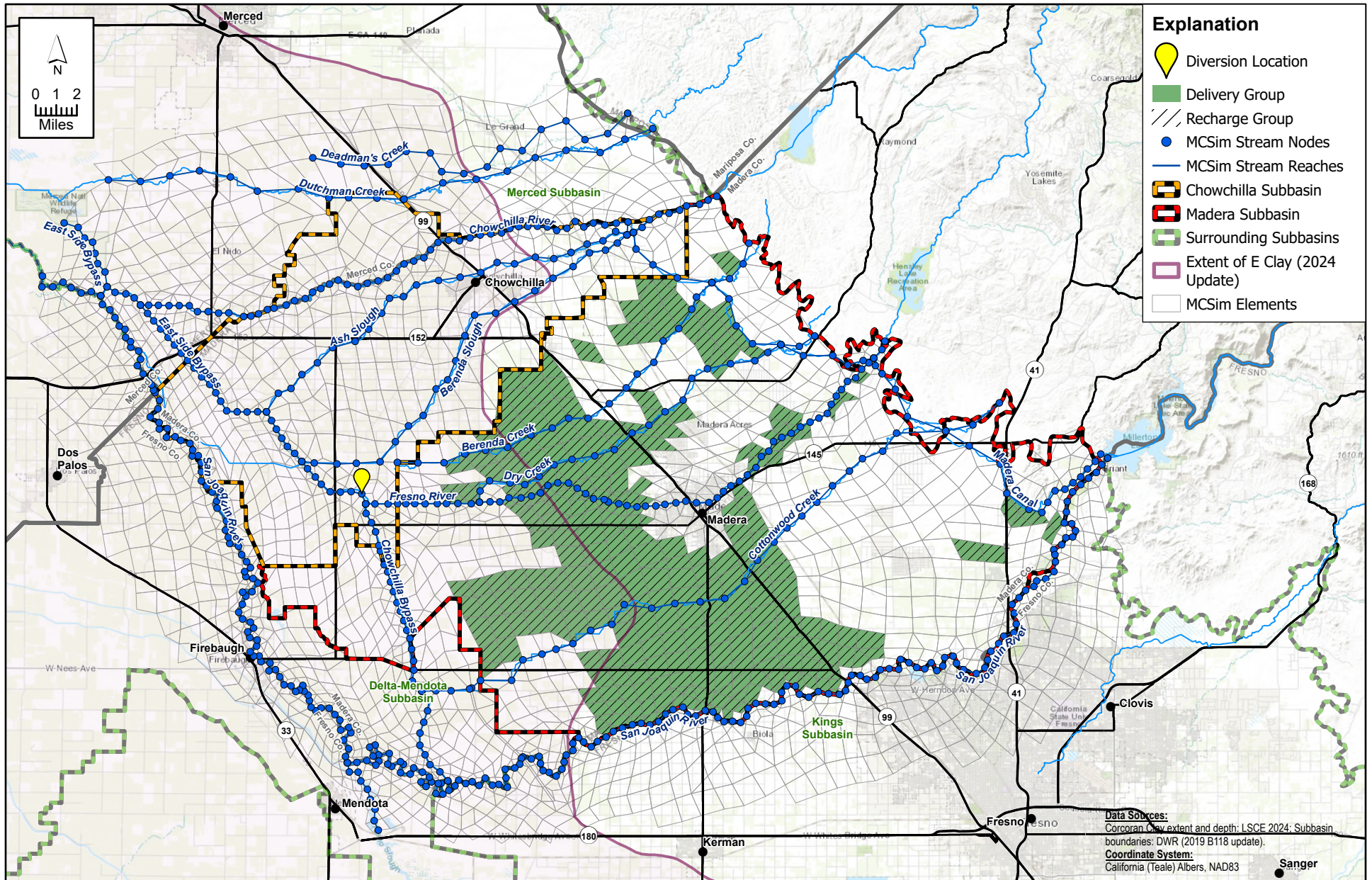
X:\2024\24-010 (1) Davids Eng. - Madera Subbasin 5-Year GSP Update\MODEL\MCSim_v2_GIS_20231101\DiversionLocations\DiversionLocations.aprx; DIV_X

FIGURE A-139



Projected Surface Water Project Diversions - PROJ_128

Madera-Chowchilla Groundwater-Surface Water Simulation Model (MCSim) - First Model Update



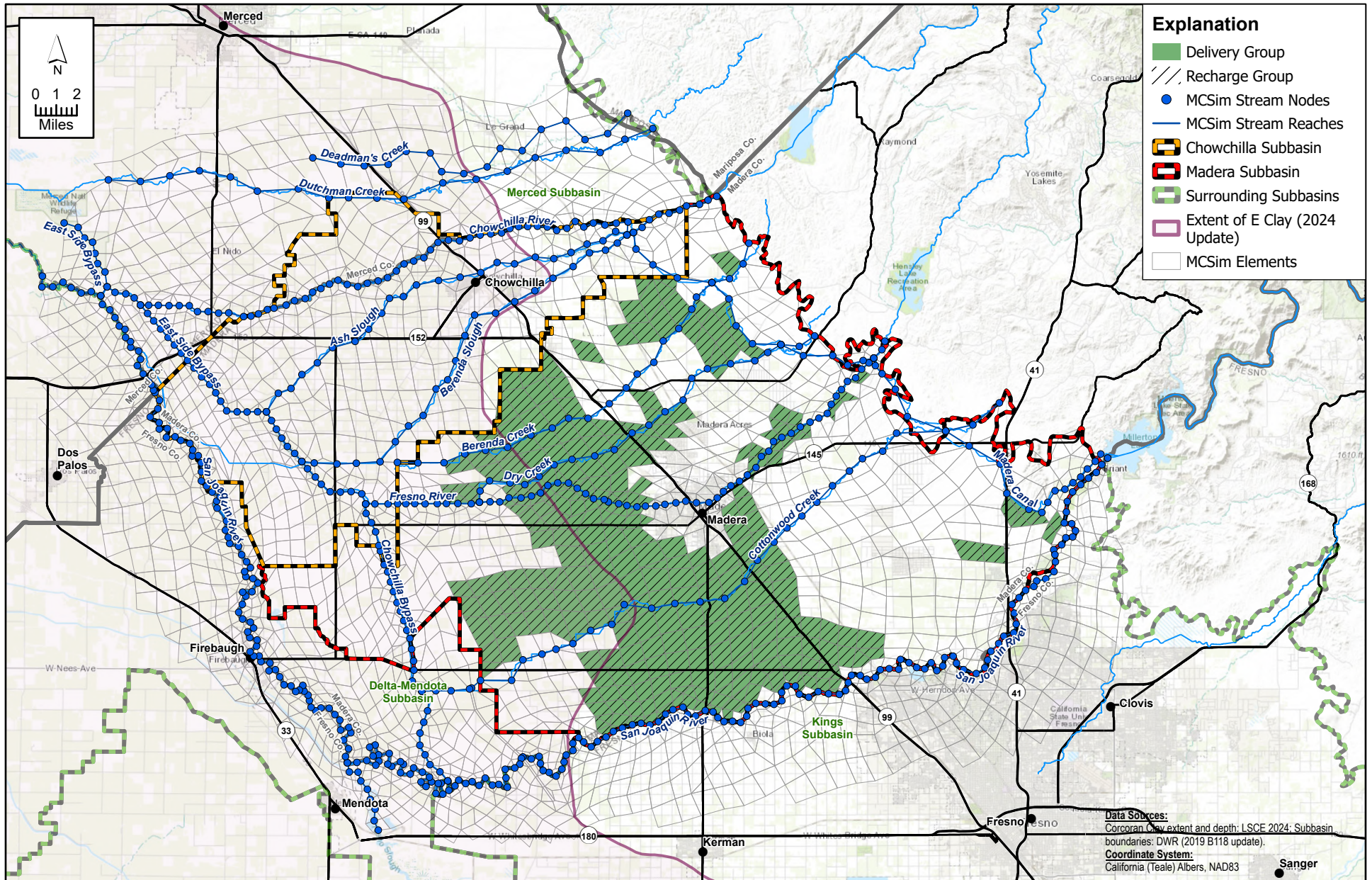
X:\2024\24-010 (1) Davids Eng. - Madera Subbasin 5-Year GSP Update\MODEL\MCSim_v2_GIS_20231101\DiversionLocations\DiversionLocations.aprx; DIV_X

FIGURE A-140

Projected Surface Water Project Diversions - PROJ_129

Madera-Chowchilla Groundwater-Surface Water Simulation Model (MCSim) - First Model Update





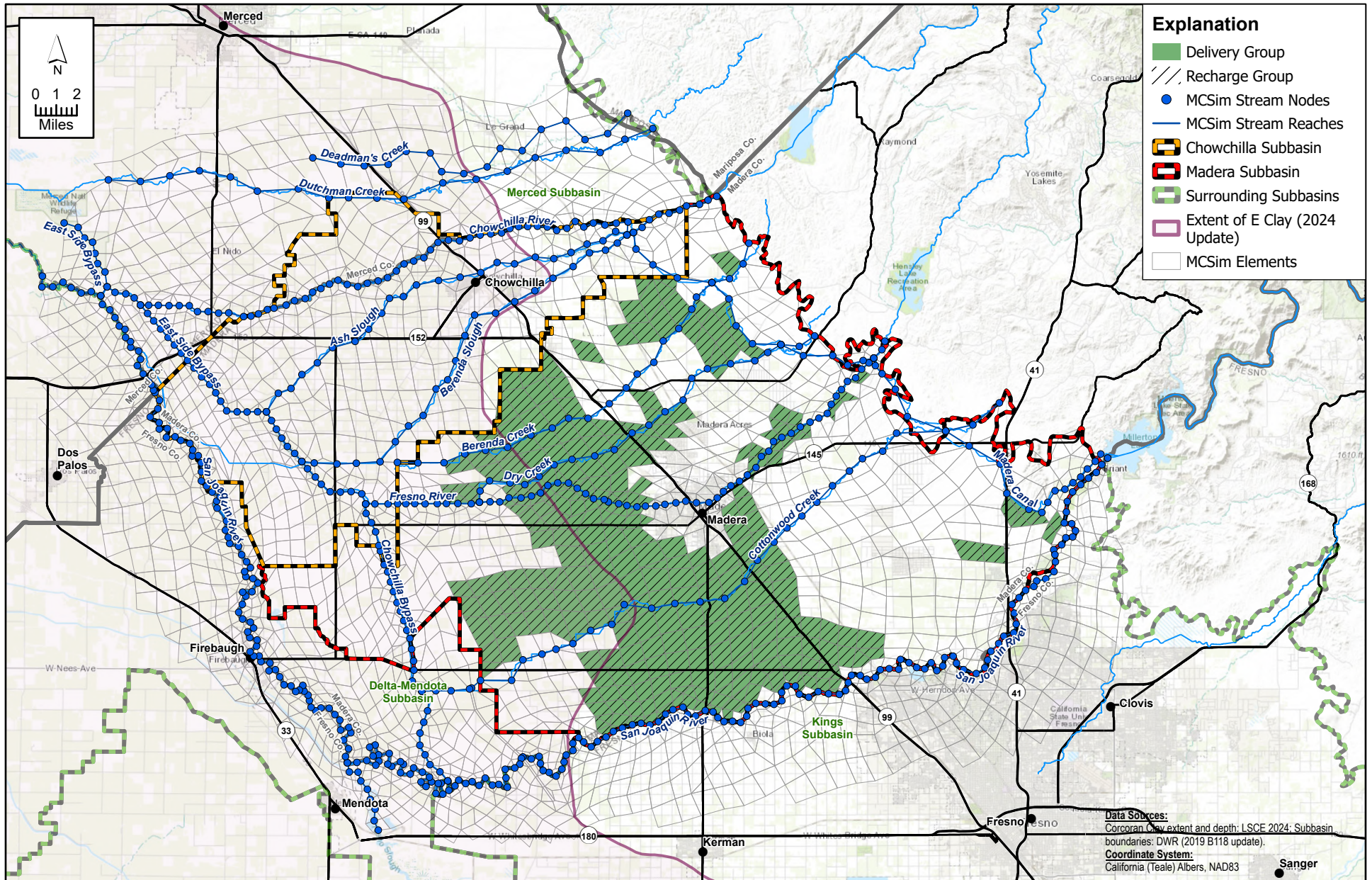
X:\2024\24-010 (1) Davids Eng. - Madera Subbasin 5-Year GSP Update\MODEL\MCSim_v2_GIS_20231101\DiversionLocations\DiversionLocations.aprx; DIV_X

FIGURE A-141



Projected Surface Water Project Diversions - PROJ_130

Madera-Chowchilla Groundwater-Surface Water Simulation Model (MCSim) - First Model Update



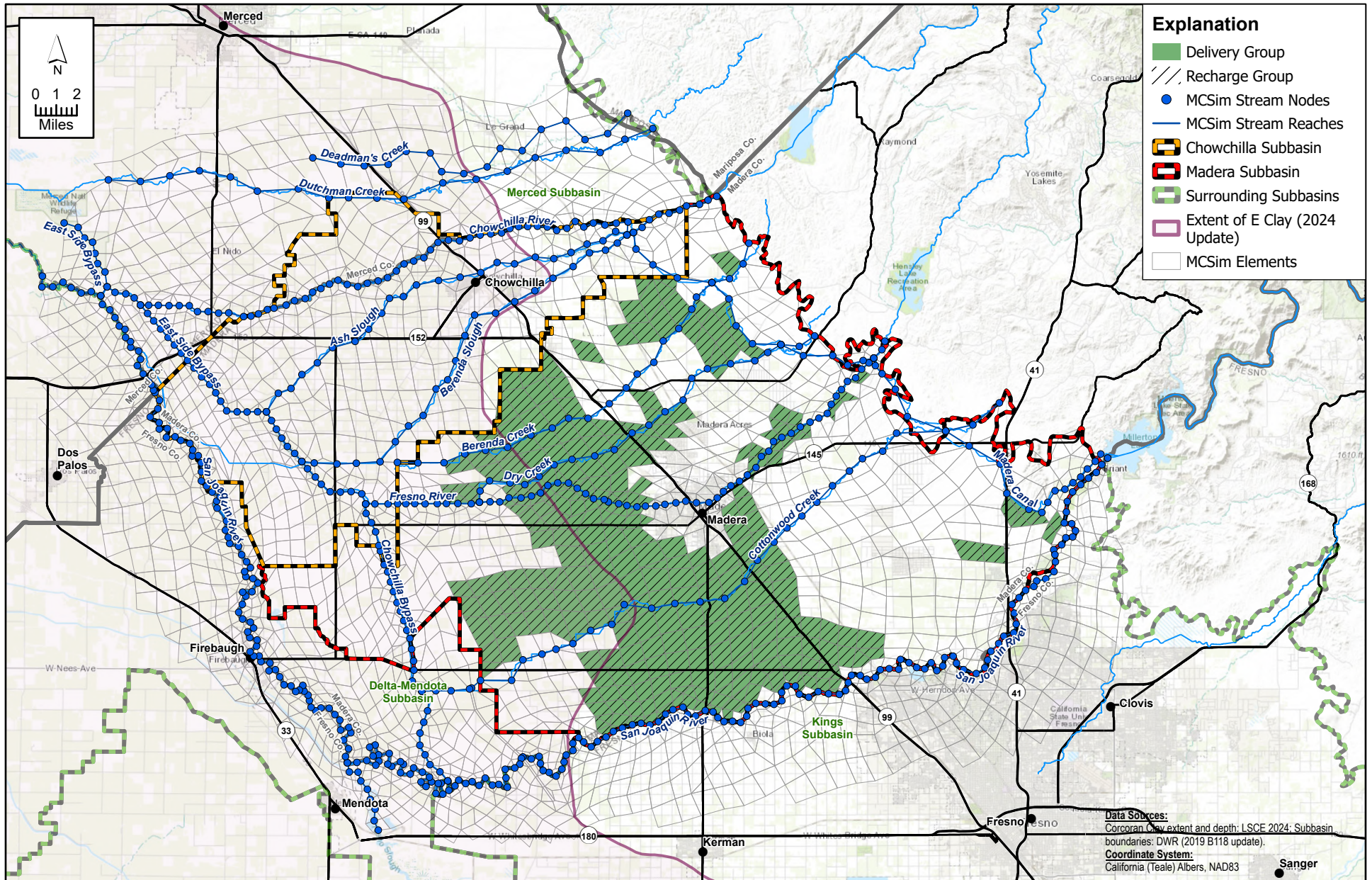
X:\2024\24-010 (1) Davids Eng. - Madera Subbasin 5-Year GSP Update\MODEL\MCSim_v2_GIS_20231101\DiversionLocations\DiversionLocations.aprx; DIV_X

FIGURE A-142



Projected Surface Water Project Diversions - PROJ_131

Madera-Chowchilla Groundwater-Surface Water Simulation Model (MCSim) - First Model Update



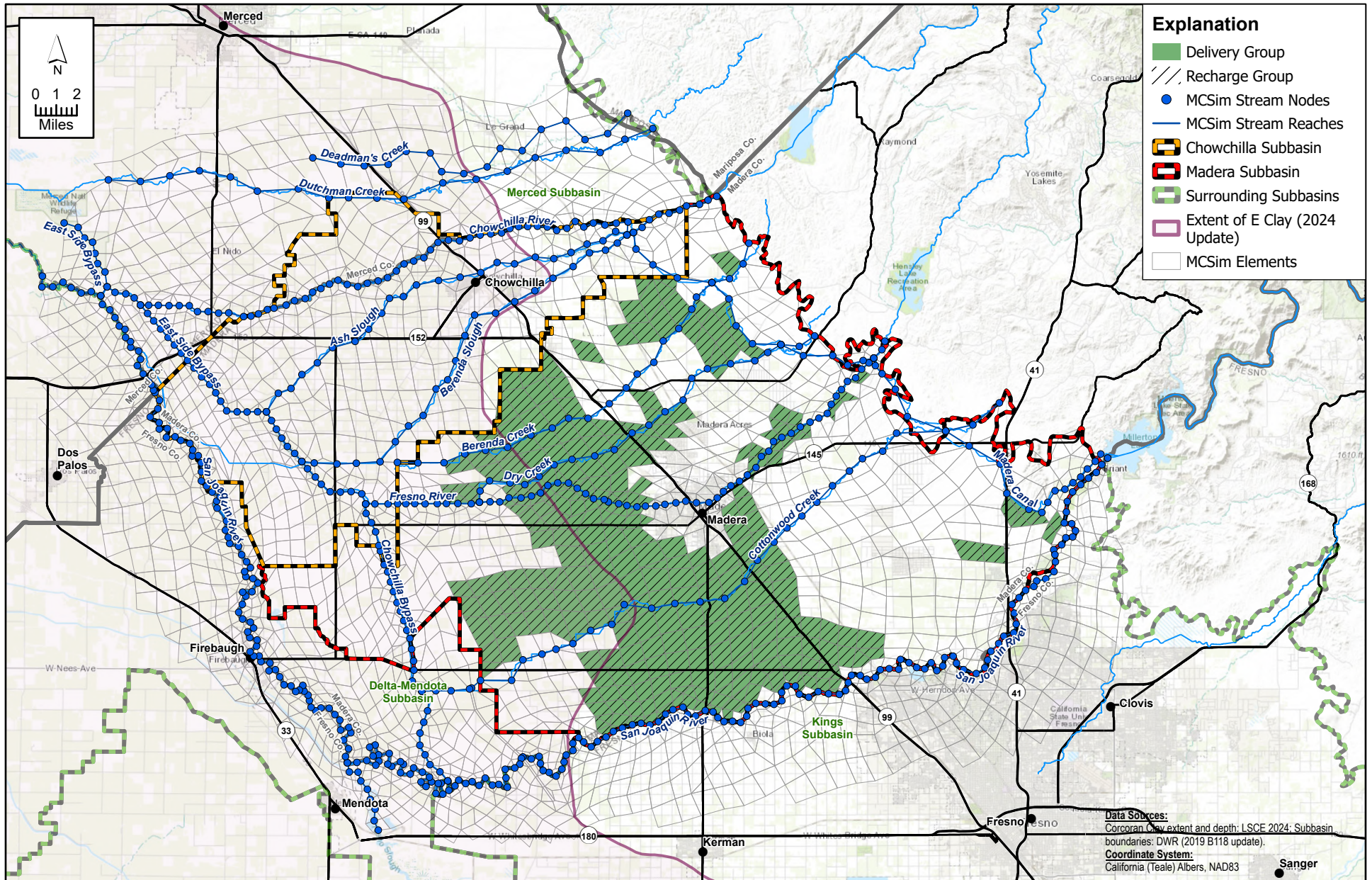
X:\2024\24-010 (1) Davids Eng. - Madera Subbasin 5-Year GSP Update\MODEL\MCSim_v2_GIS_20231101\DiversionLocations\DiversionLocations.aprx; DIV_X

FIGURE A-143

Projected Surface Water Project Diversions - PROJ_132

Madera-Chowchilla Groundwater-Surface Water Simulation Model (MCSim) - First Model Update





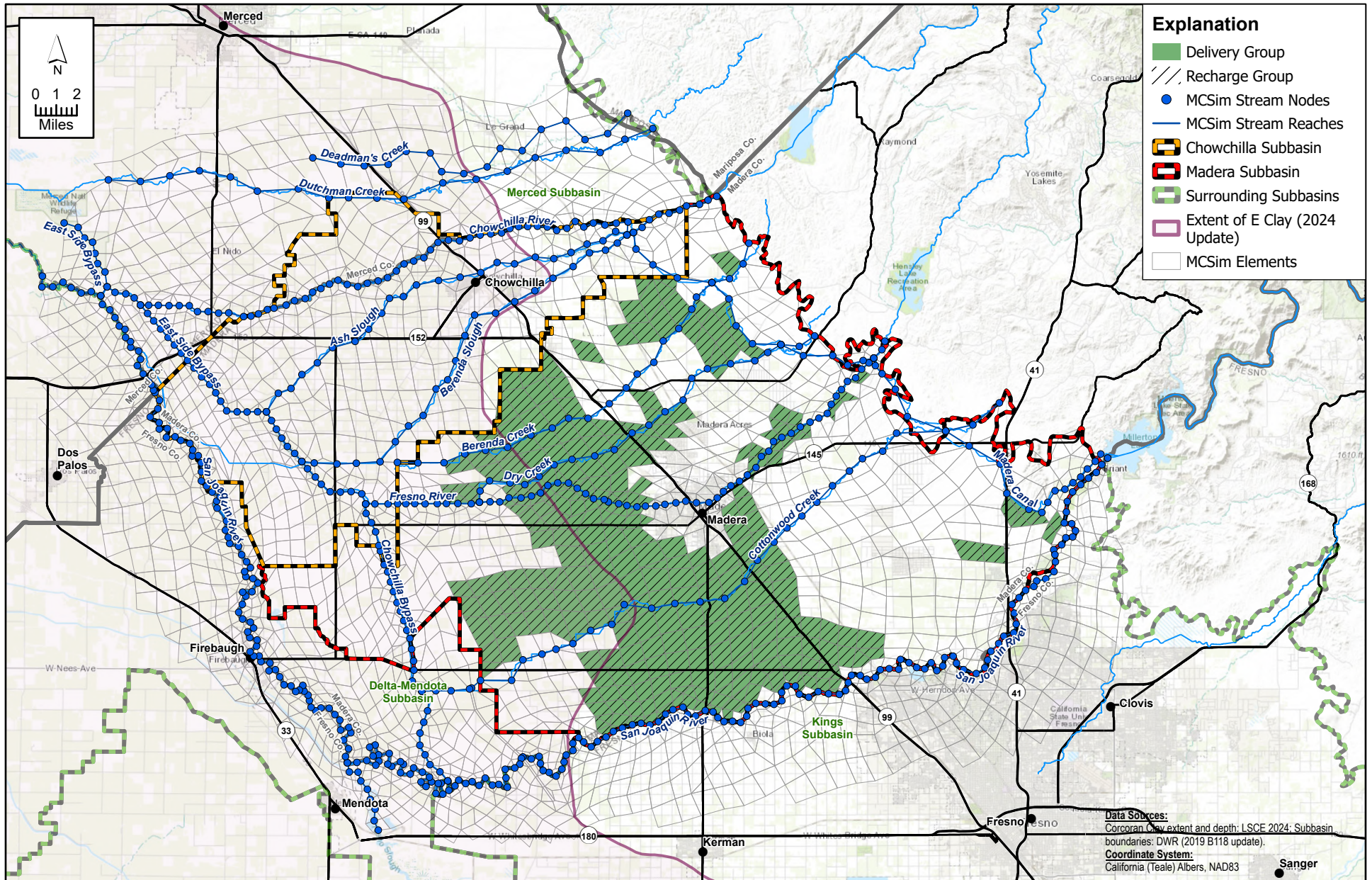
X:\2024\24-010 (1) Davids Eng. - Madera Subbasin 5-Year GSP Update\MODEL\MCSim_v2_GIS_20231101\DiversionLocations\DiversionLocations.aprx; DIV_X

FIGURE A-144



Projected Surface Water Project Diversions - PROJ_133

Madera-Chowchilla Groundwater-Surface Water Simulation Model (MCSim) - First Model Update



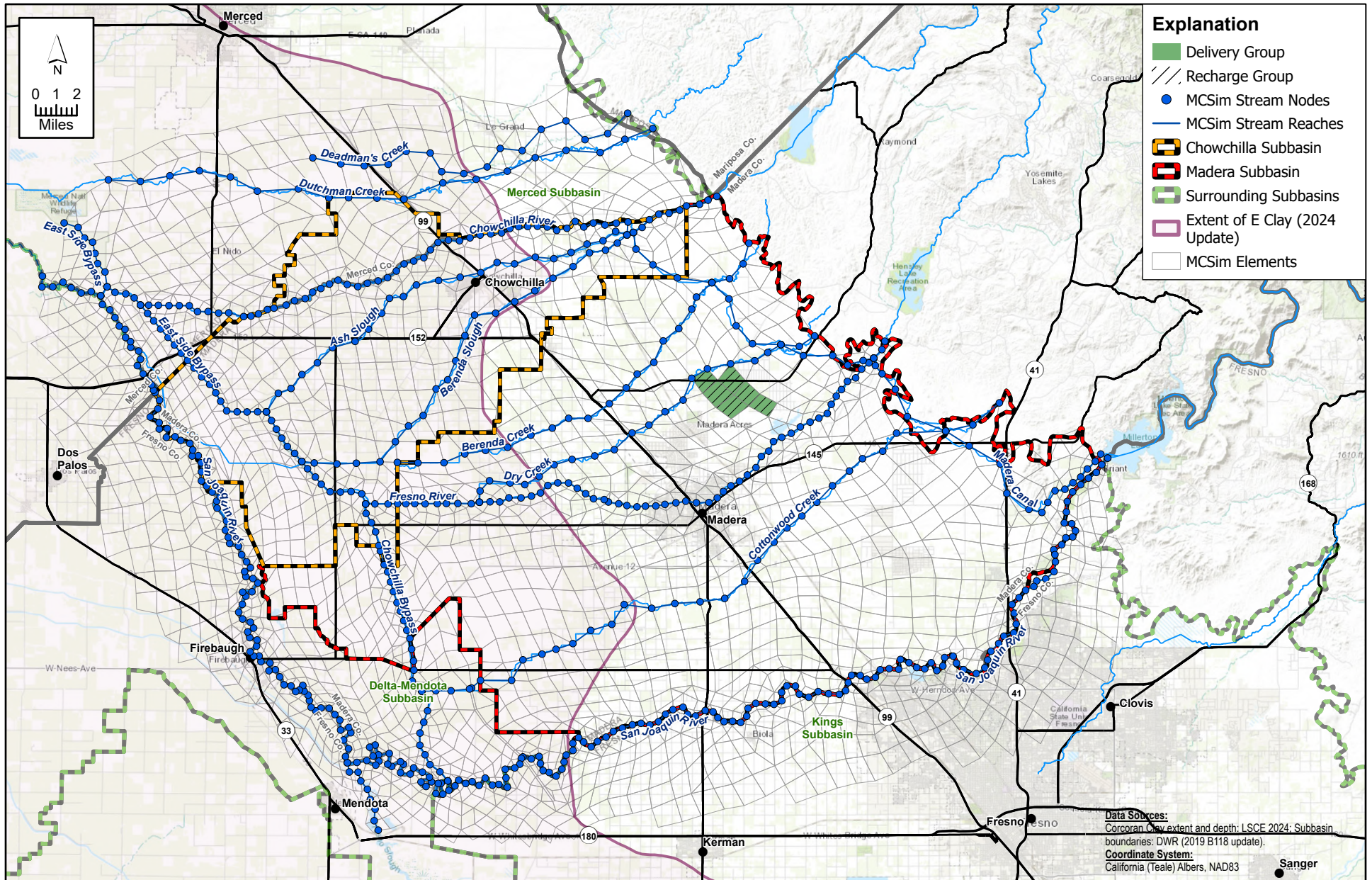
X:\2024\24-010 (1) Davids Eng. - Madera Subbasin 5-Year GSP Update\MODEL\MCSim_v2_GIS_20231101\DiversionLocations\DiversionLocations.aprx; DIV_X

FIGURE A-145

Projected Surface Water Project Diversions - PROJ_134

Madera-Chowchilla Groundwater-Surface Water Simulation Model (MCSim) - First Model Update





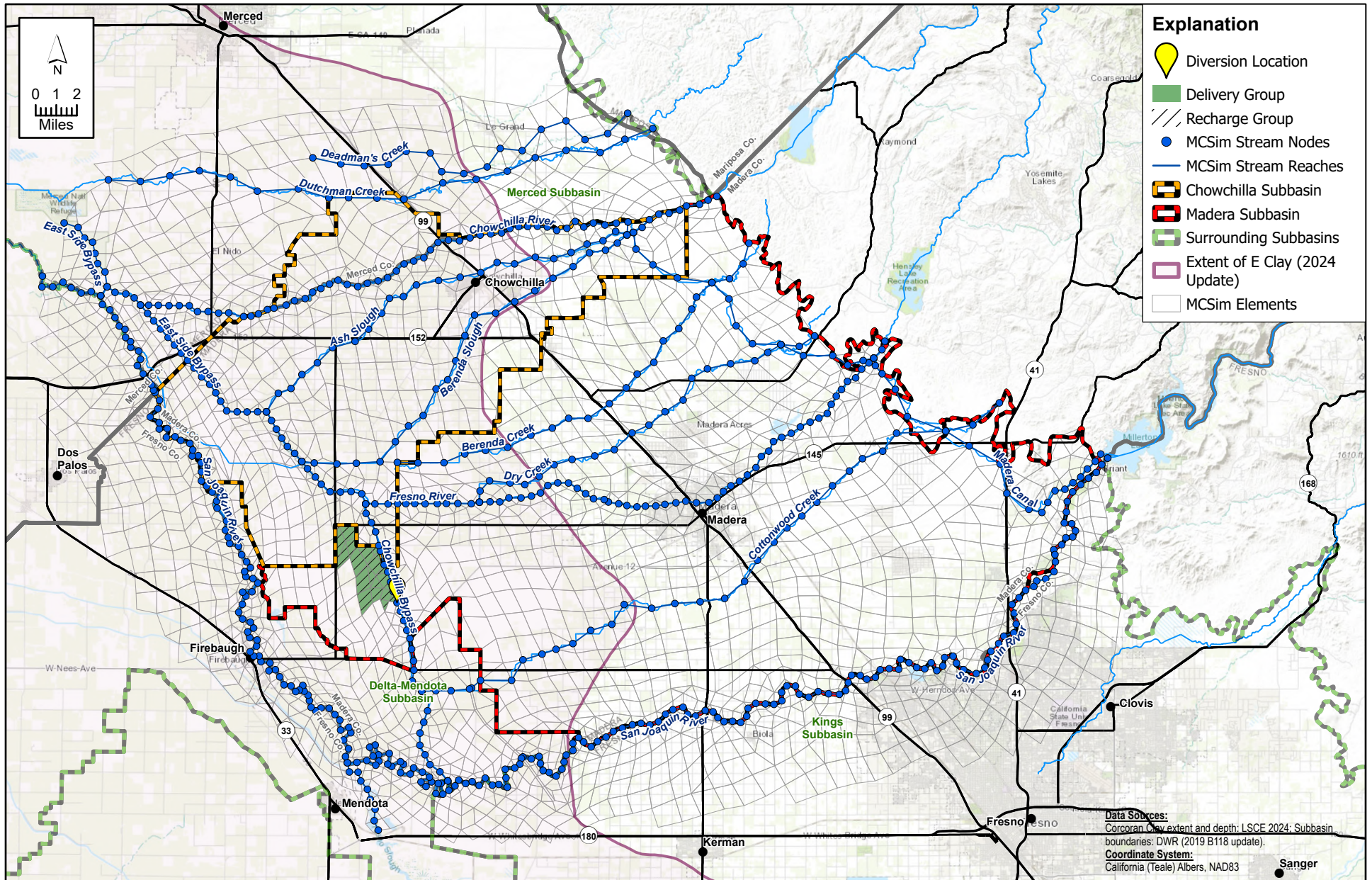
X:\2024\24-010 (1) Davids Eng. - Madera Subbasin 5-Year GSP Update\MODEL\MCSim_v2_GIS_20231101\DiversionLocations\DiversionLocations.aprx; DIV_X

FIGURE A-146



Projected Surface Water Project Diversions - PROJ_135

Madera-Chowchilla Groundwater-Surface Water Simulation Model (MCSim) - First Model Update

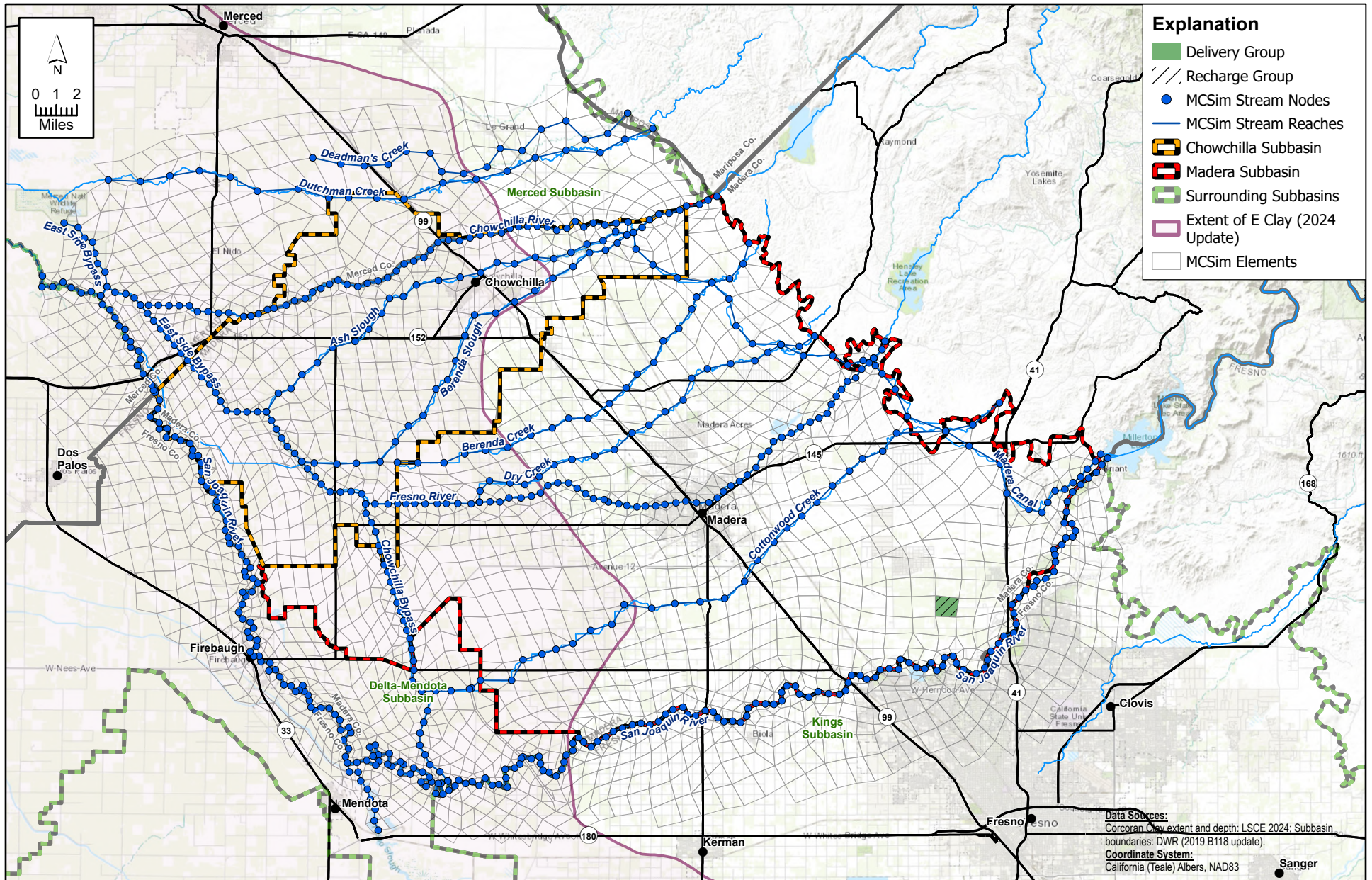


X:\2024\24-010 (1) Davids Eng. - Madera Subbasin 5-Year GSP Update\MODEL\MGSim_v2_GIS_20231101\DiversionLocations\DiversionLocations.aprx; DIV_X

FIGURE A-147

Projected Surface Water Project Diversions - PROJ_136

Madera-Chowchilla Groundwater-Surface Water Simulation Model (MGSim) - First Model Update



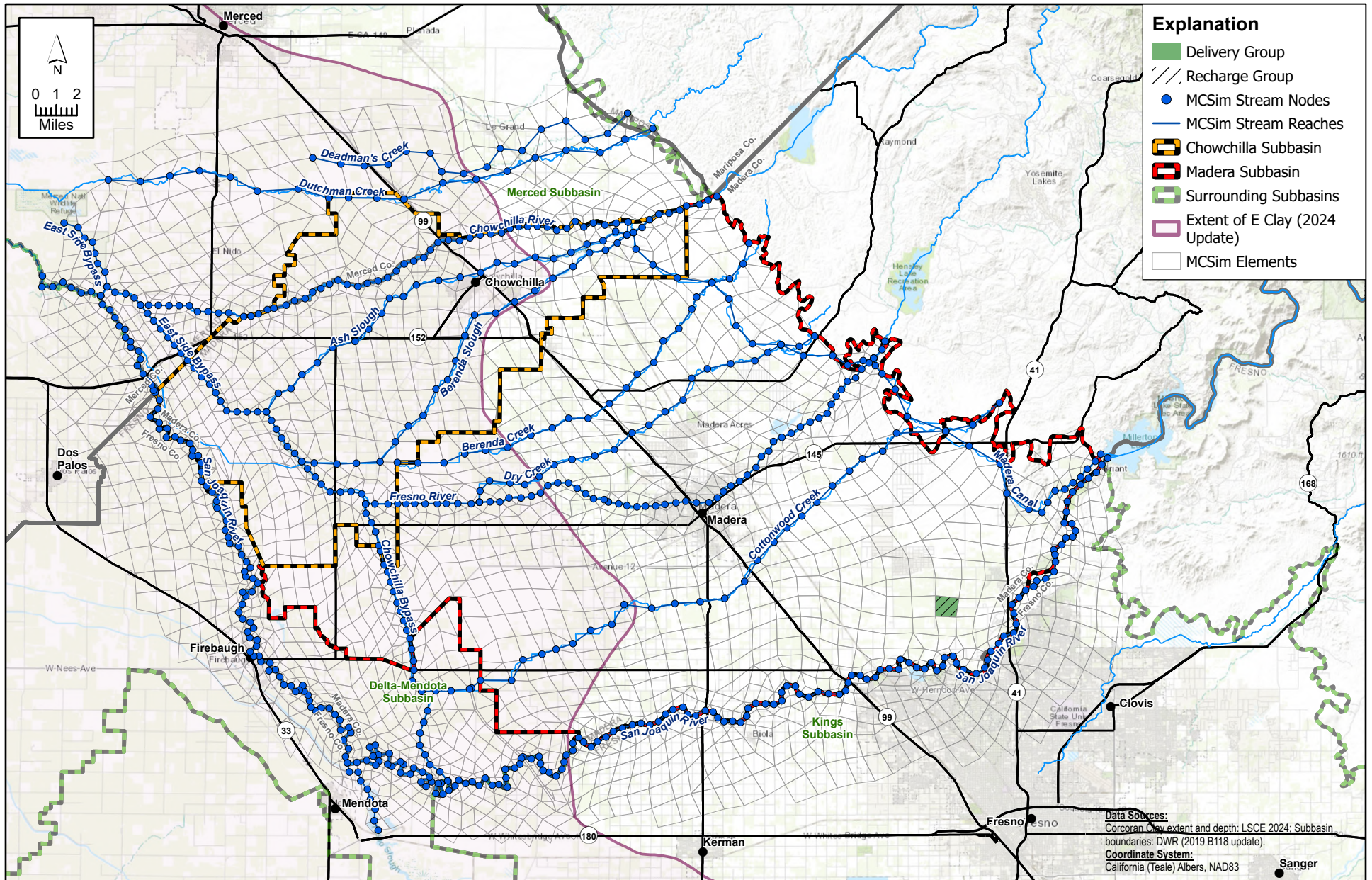
X:\2024\24-010 (1) Davids Eng. - Madera Subbasin 5-Year GSP Update\MODEL\MCSim_v2_GIS_20231101\DiversionLocations\DiversionLocations.aprx; DIV_X

FIGURE A-148



Projected Surface Water Project Diversions - PROJ_137

Madera-Chowchilla Groundwater-Surface Water Simulation Model (MCSim) - First Model Update



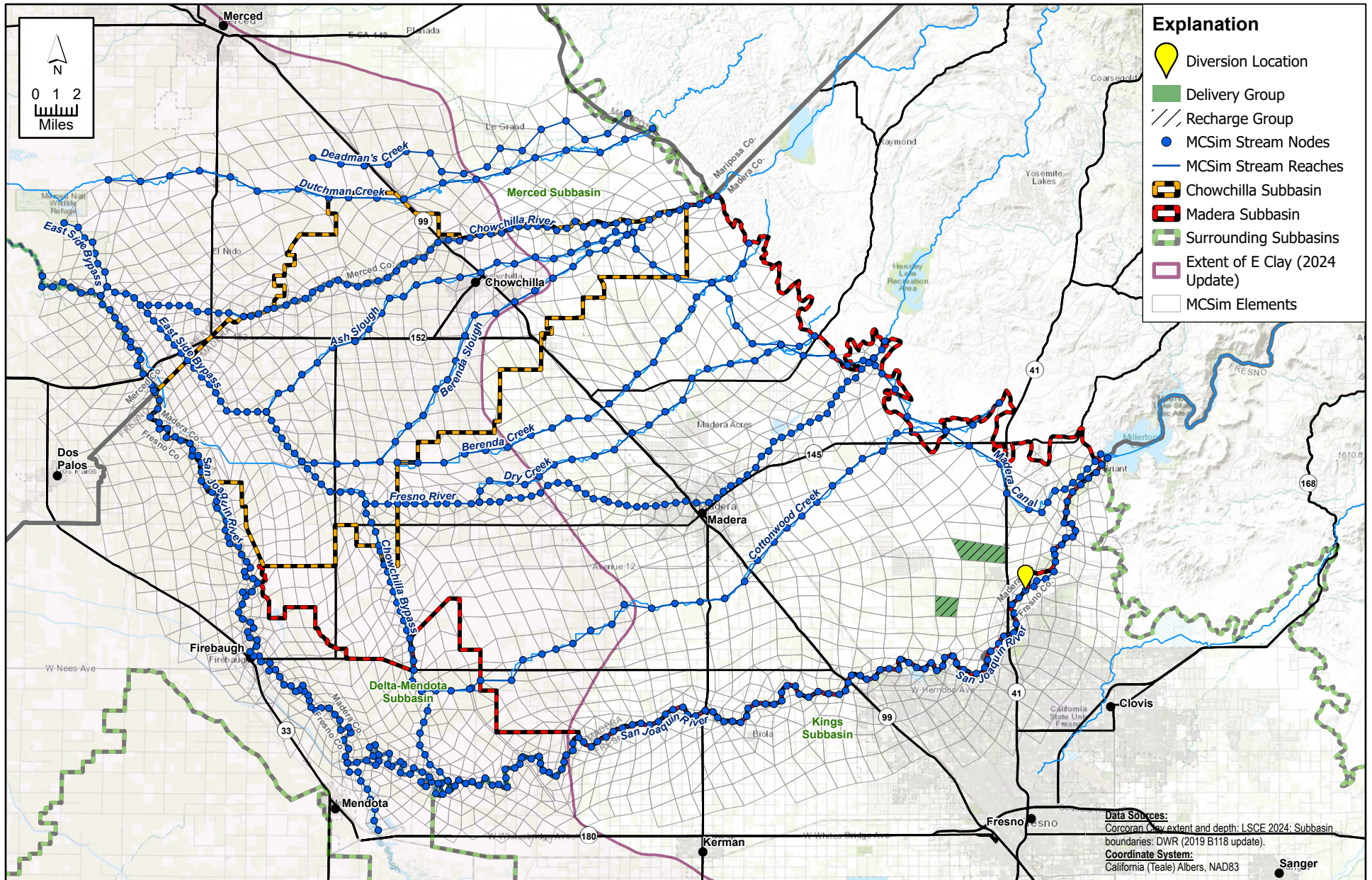
X:\2024\24-010 (1) Davids Eng. - Madera Subbasin 5-Year GSP Update\MODEL\MCSim_v2_GIS_20231101\DiversionLocations\DiversionLocations.aprx; DIV_X

FIGURE A-149



Projected Surface Water Project Diversions - PROJ_138

Madera-Chowchilla Groundwater-Surface Water Simulation Model (MCSim) - First Model Update



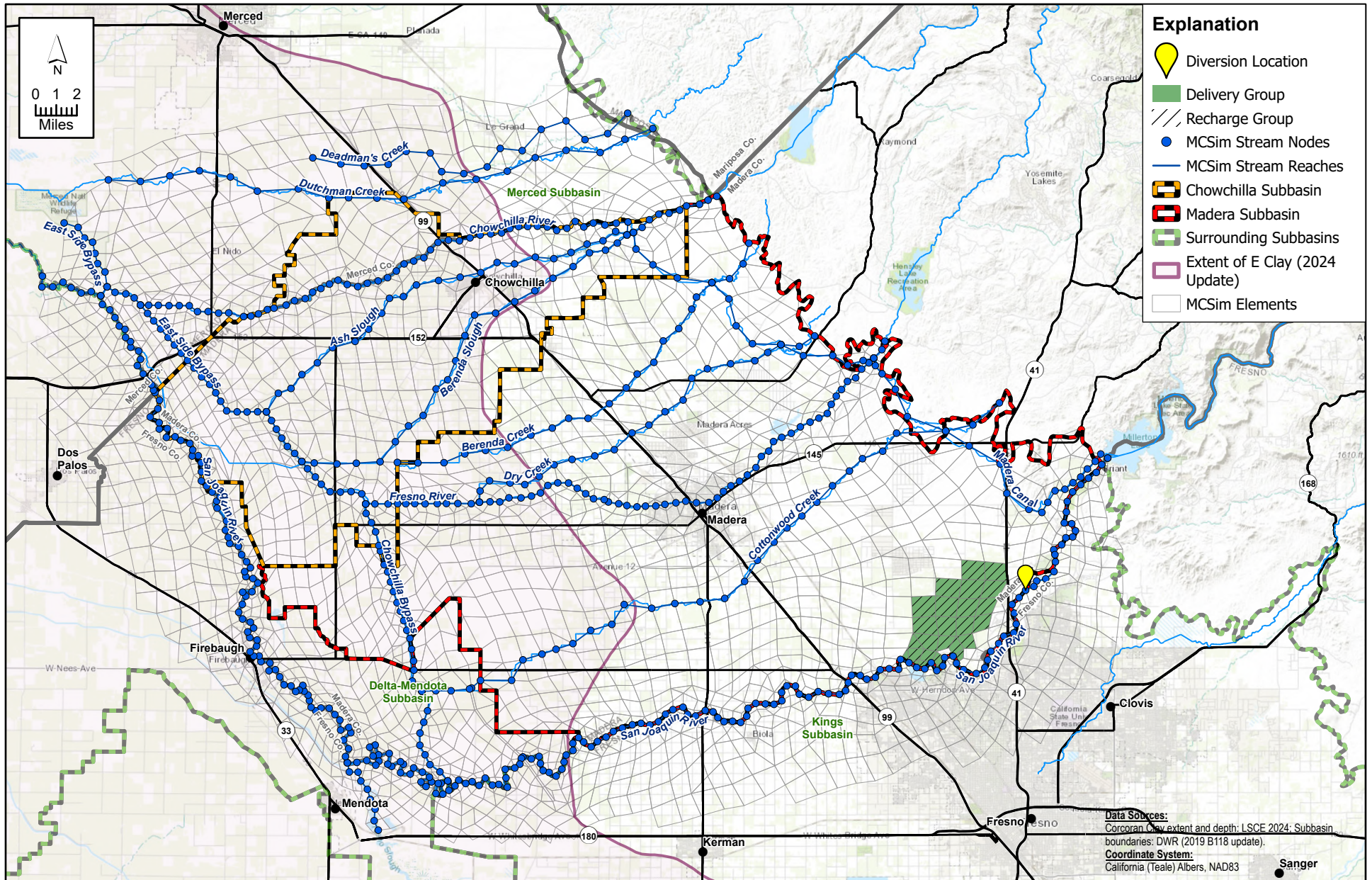
X:\2024\24-010 (1) Davids Eng. - Madera Subbasin 5-Year GSP Update\MODEL\MGSim_v2_GIS_20231101\DiversionLocations\DiversionLocations.aprx; DIV_X

FIGURE A-150



Projected Surface Water Project Diversions - PROJ_139

Madera-Chowchilla Groundwater-Surface Water Simulation Model (MGSim) - First Model Update



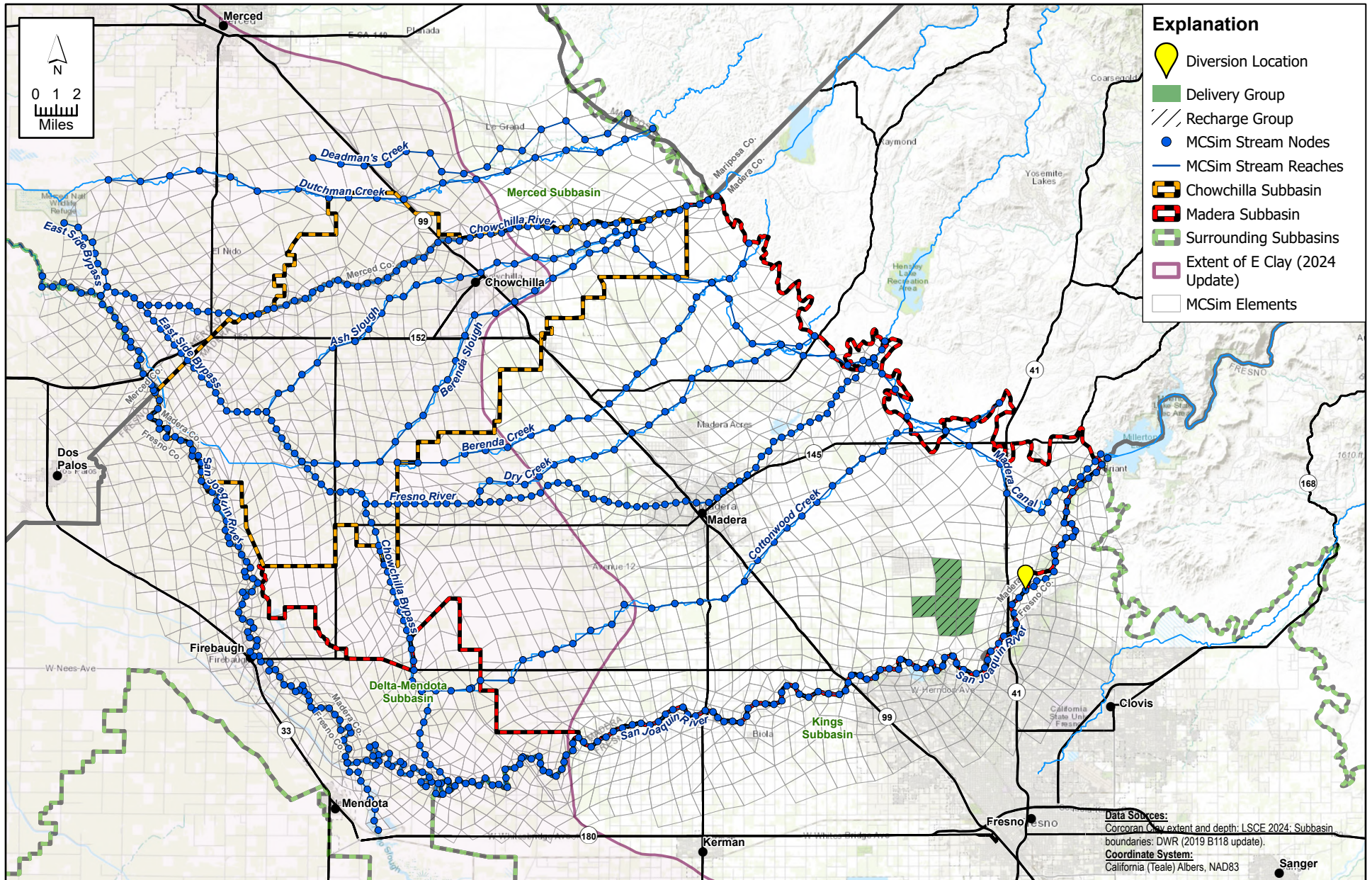
X:\2024\24-010 (1) Davids Eng. - Madera Subbasin 5-Year GSP Update\MODEL\MCSim_v2_GIS_20231101\DiversionLocations\DiversionLocations.aprx; DIV_X

FIGURE A-151



Projected Surface Water Project Diversions - PROJ_140

Madera-Chowchilla Groundwater-Surface Water Simulation Model (MCSim) - First Model Update



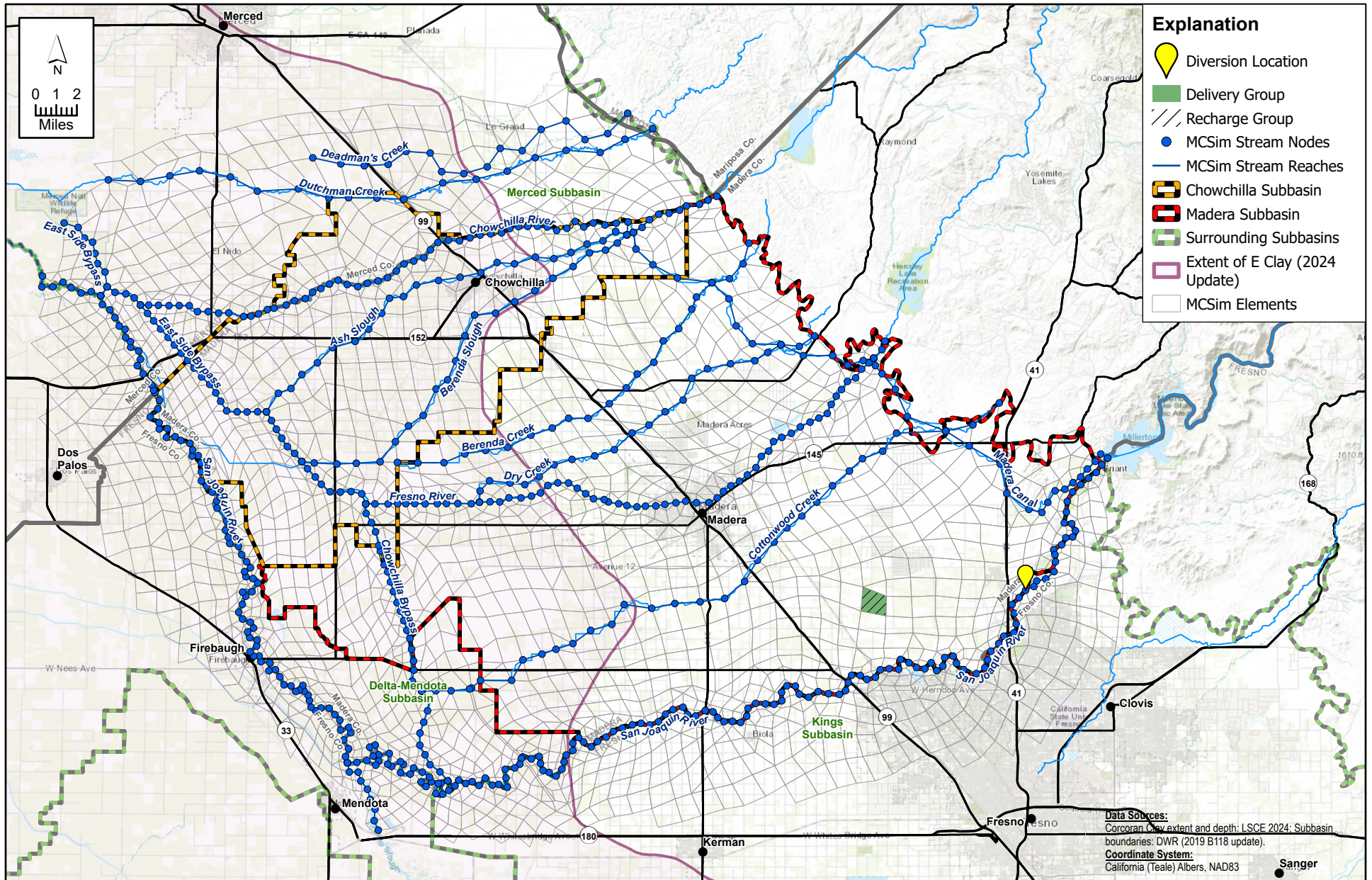
X:\2024\24-010 (1) Davids Eng. - Madera Subbasin 5-Year GSP Update\MODEL\MCSim_v2_GIS_20231101\DiversionLocations\DiversionLocations.aprx; DIV_X

FIGURE A-152



Projected Surface Water Project Diversions - PROJ_141

Madera-Chowchilla Groundwater-Surface Water Simulation Model (MCSim) - First Model Update



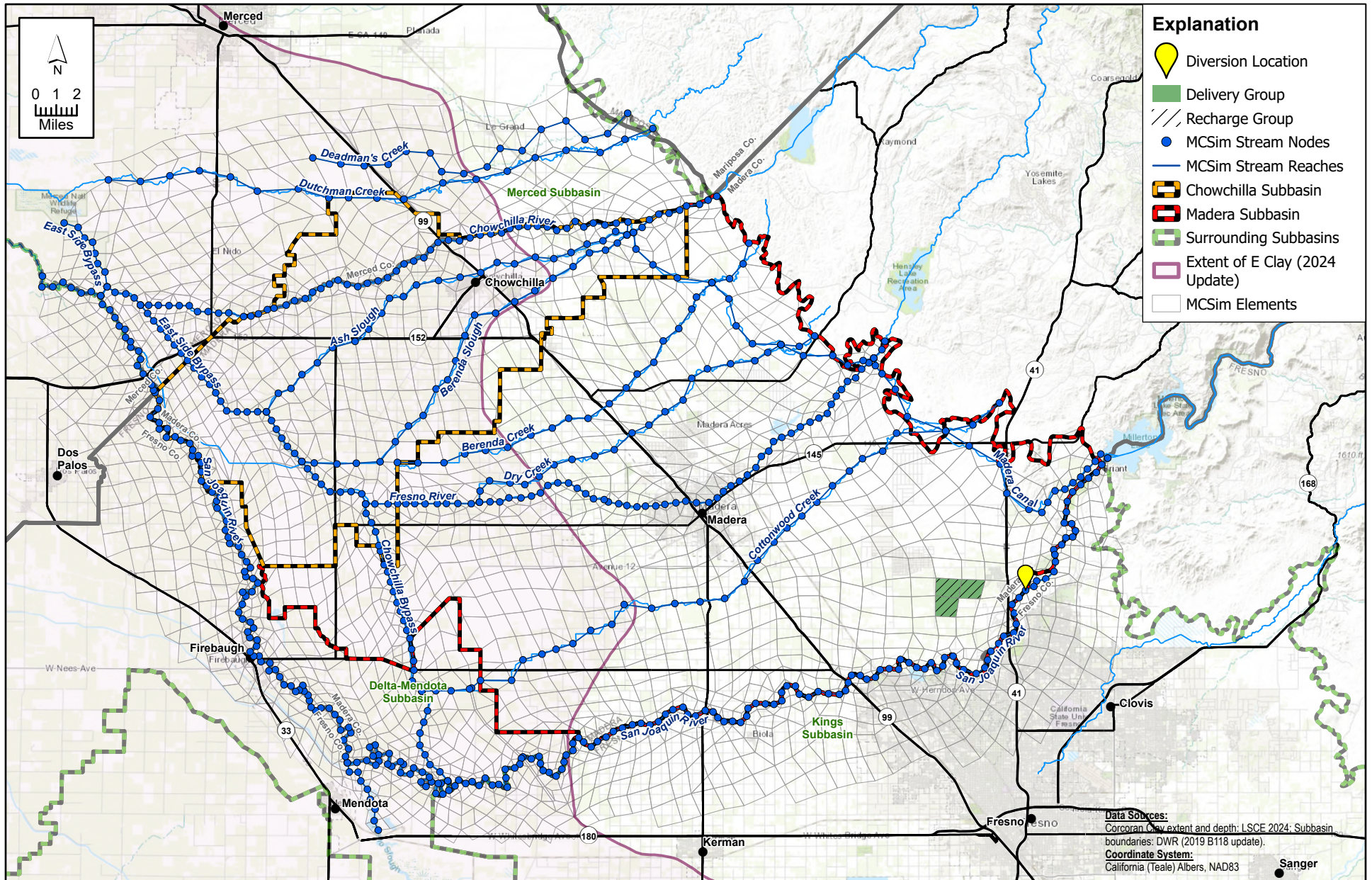
X:\2024\24-010 (1) Davids Eng. - Madera Subbasin 5-Year GSP Update\MODEL\MCSim_v2_GIS_20231101\DiversionLocations\DiversionLocations.aprx; DIV_X

FIGURE A-153

Projected Surface Water Project Diversions - PROJ_142

Madera-Chowchilla Groundwater-Surface Water Simulation Model (MCSim) - First Model Update





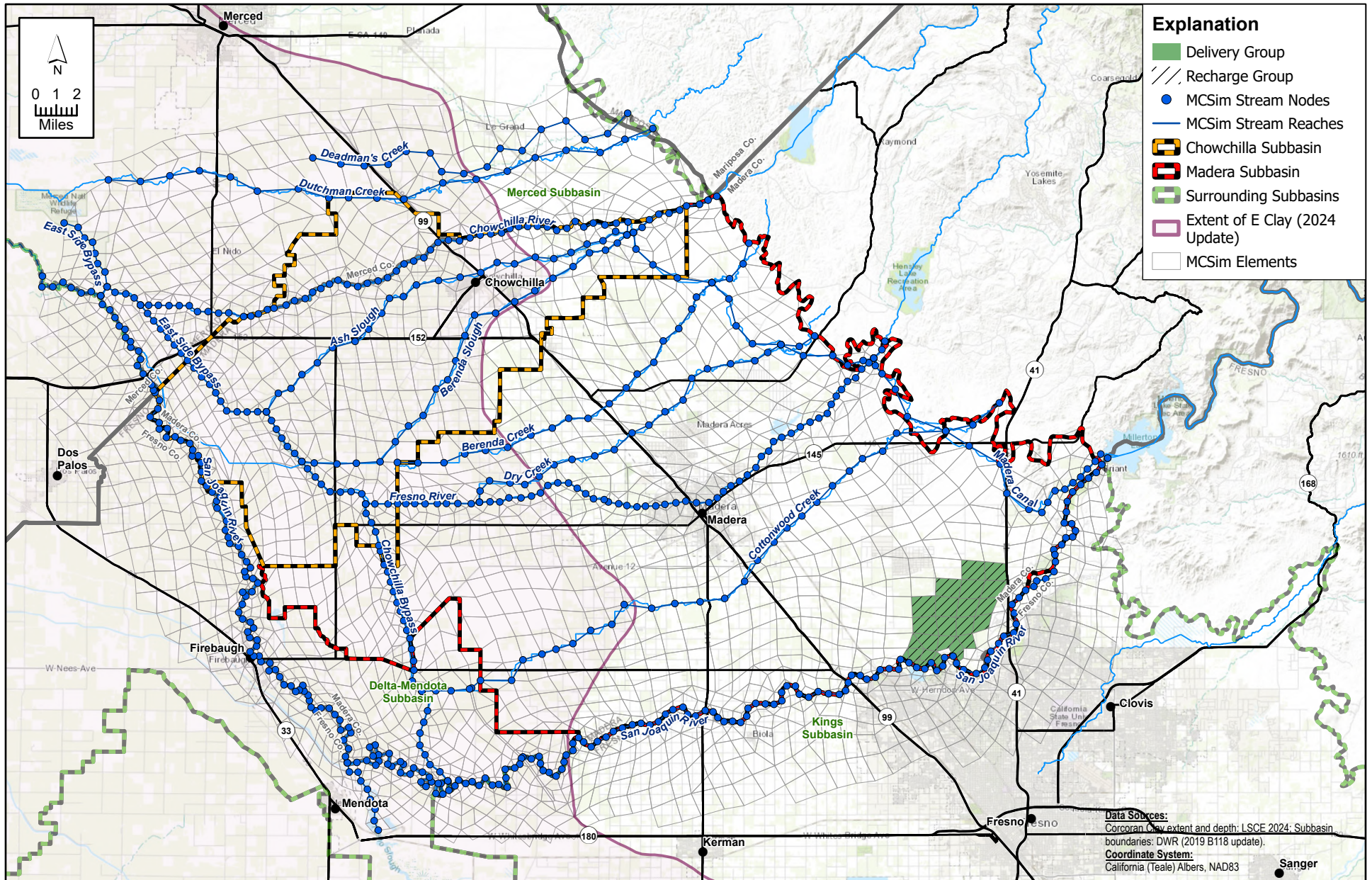
X:\2024\24-010 (1) Davids Eng. - Madera Subbasin 5-Year GSP Update\MODEL\MGSim_v2_GIS_20231101\DiversionLocations\DiversionLocations.aprx; DIV_X

FIGURE A-154



Projected Surface Water Project Diversions - PROJ_143

Madera-Chowchilla Groundwater-Surface Water Simulation Model (MGSim) - First Model Update



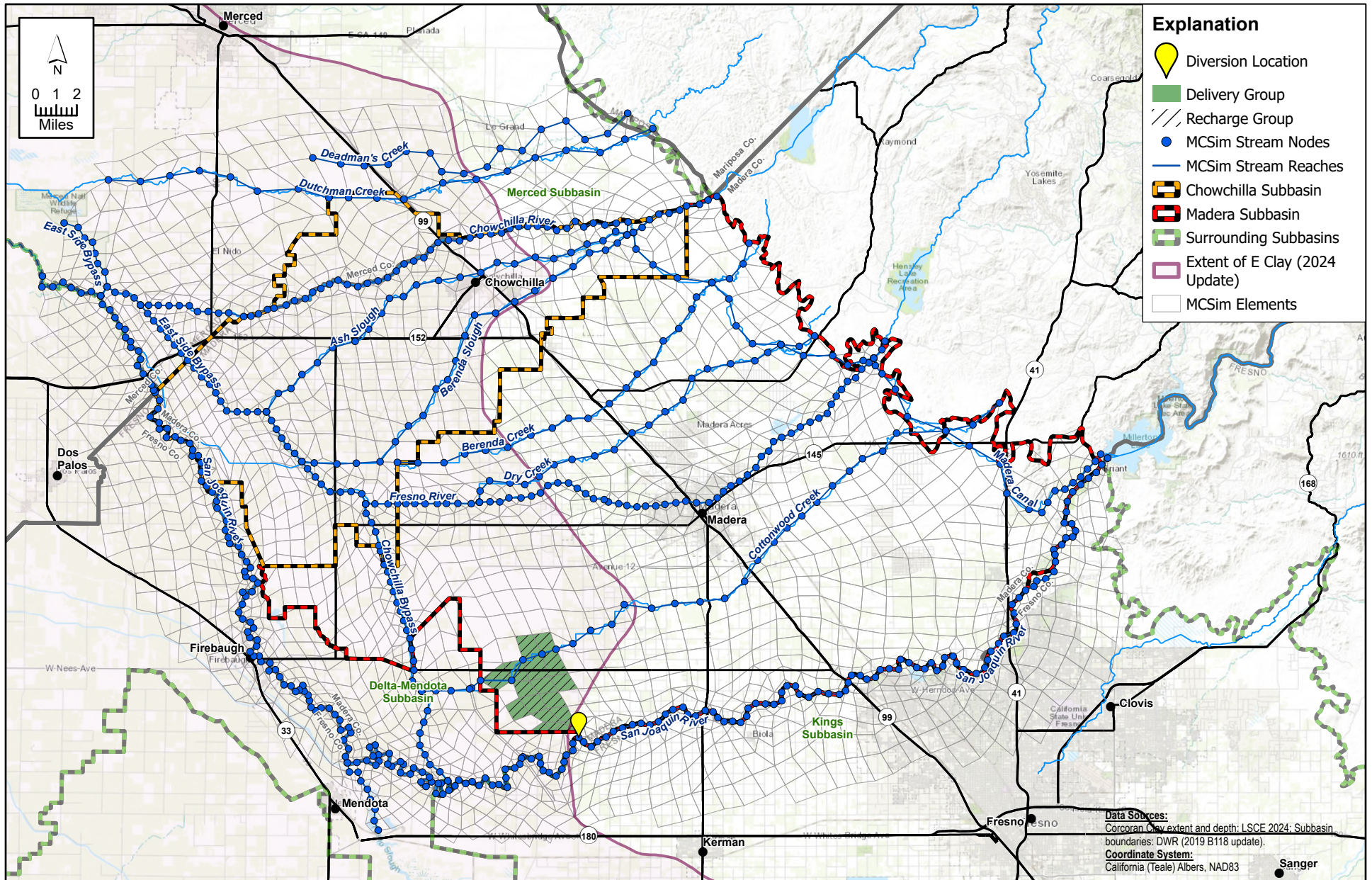
X:\2024\24-010 (1) Davids Eng. - Madera Subbasin 5-Year GSP Update\MODEL\MCSim_v2_GIS_20231101\DiversionLocations\DiversionLocations.aprx; DIV_X

FIGURE A-155



Projected Surface Water Project Diversions - PROJ_144

Madera-Chowchilla Groundwater-Surface Water Simulation Model (MCSim) - First Model Update



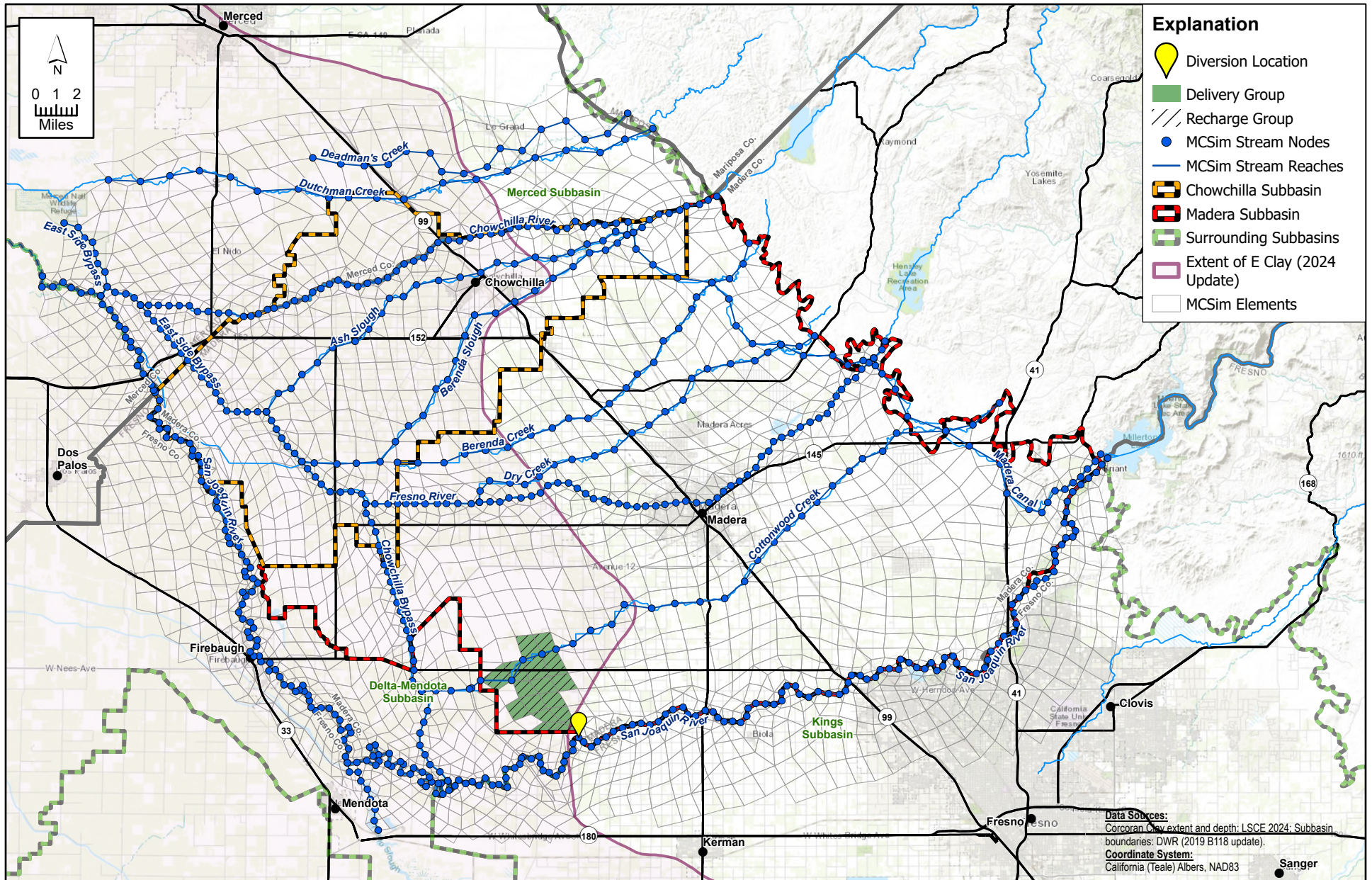
X:\2024\24-010 (1) Davids Eng. - Madera Subbasin 5-Year GSP Update\MODEL\MCSim_v2_GIS_20231101\DiversionLocations\DiversionLocations.aprx; DIV_X

FIGURE A-156



Projected Surface Water Project Diversions - PROJ_145

Madera-Chowchilla Groundwater-Surface Water Simulation Model (MCSim) - First Model Update



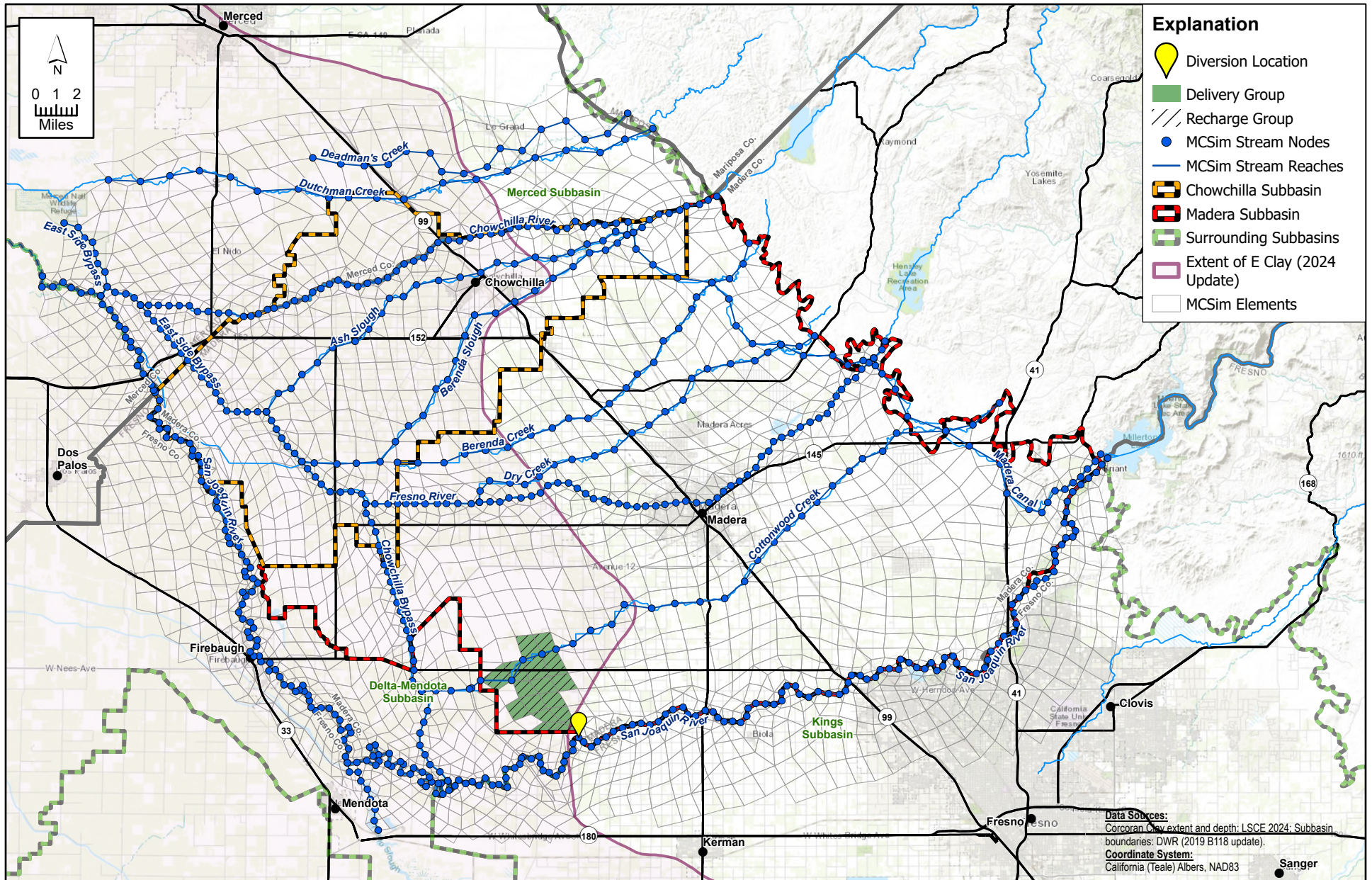
X:\2024\24-010 (1) Davids Eng. - Madera Subbasin 5-Year GSP Update\MODEL\MCSim_v2_GIS_20231101\DiversionLocations\DiversionLocations.aprx; DIV_X

FIGURE A-157



Projected Surface Water Project Diversions - PROJ_146

Madera-Chowchilla Groundwater-Surface Water Simulation Model (MCSim) - First Model Update



X:\2024\24-010 (1) Davids Eng. - Madera Subbasin 5-Year GSP Update\MODEL\MCSim_v2_GIS_20231101\DiversionLocations\DiversionLocations.aprx; DIV_X

FIGURE A-158



Projected Surface Water Project Diversions - PROJ_147

Madera-Chowchilla Groundwater-Surface Water Simulation Model (MCSim) - First Model Update